| APP CRS | Rwy ldg | 6013 |
|---|---|---|
| 252° | TDZE | 77 |
| | Apt Elev | 77 |

# RNAV (GPS) Y RWY 26
## CAMARILLO (CMA)

Circling NA north of Rwy 8-26. DME/DME RNP-0.3 NA.
If local altimeter setting not received, use Oxnard altimeter setting and increase all MDAs 20 feet. VDP NA when using Oxnard altimeter setting.

MISSED APPROACH: Climb to 3000 direct LECIK and via 254° track to HATLI and hold.

| ATIS | POINT MUGU APP CON ★ | CAMARILLO TOWER ★ | GND CON | CLNC DEL | POINT MUGU CLNC DEL | UNICOM |
|---|---|---|---|---|---|---|
| 126.025 | 124.7 335.5 | 128.2 (CTAF) L 269.4 | 121.8 | 121.8 | 120.75 279.55 | 122.95 |

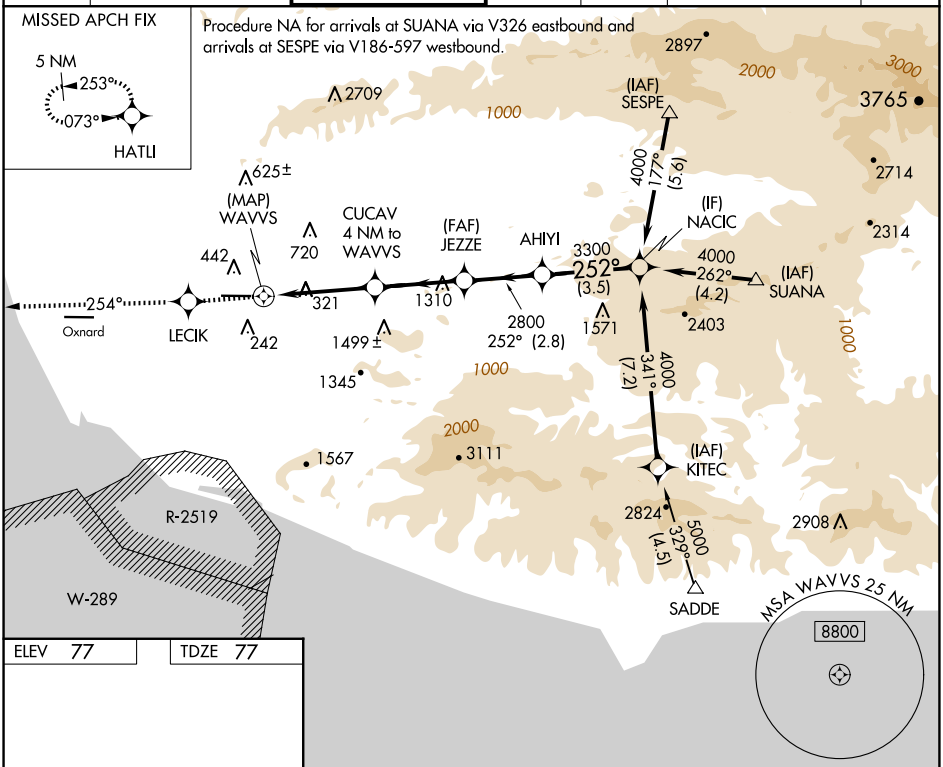


| ELEV | 77 | TDZE | 77 |
|---|---|---|---|

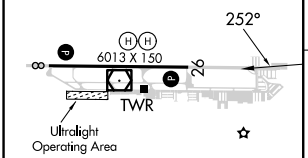


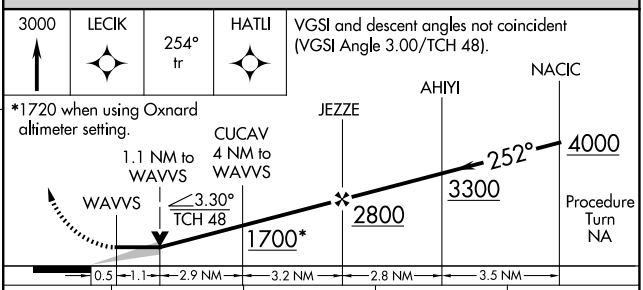


| CATEGORY | A | B | C | D |
|---|---|---|---|---|
| LNAV MDA | 620-1 543 (600-1) | | 620-1½ 543 (600-1½) | 620-1¾ 543 (600-1¾) |
| CIRCLING | 620-1 543 (600-1) | | 640-1½ 563 (600-1½) | 1100-3 1023 (1100-3) |

REIL Rwys 8 and 26 L
MIRL Rwy 8-26 L

SW-3, 07 AUG 2025 to 04 SEP 2025

SW-3, 07 AUG 2025 to 04 SEP 2025