ILS or LOC RWY 35R
CENTENNIAL (APA)

LOC/DME I-APA	APP CRS	Rwy ldg	35R	35L
111.3	350°	TDZE	5885	5869
Chan 50		Apt Elev	5885	5885

DME required for LOC only. RADAR required for procedure entry.

Rwy 35L helicopter visibility reduction below 1 SM NA. For inop ALS, increase S-LOC 35R Cat C/D visibility to 1⅝ SM. Sidestep and Circling Rwy 35L NA at night.

MALSR Rwy 35R

MISSED APPROACH: Climb to 7400 then climbing right turn to 9200 on heading 160° and FQF VORTAC R-197 to HOHUM INT/FQF 22.5 DME and hold.

ATIS	DENVER APP CON	CENTENNIAL TOWER	GND CON	CLNC DEL
120.3	132.75 269.3	118.9	121.8	128.6

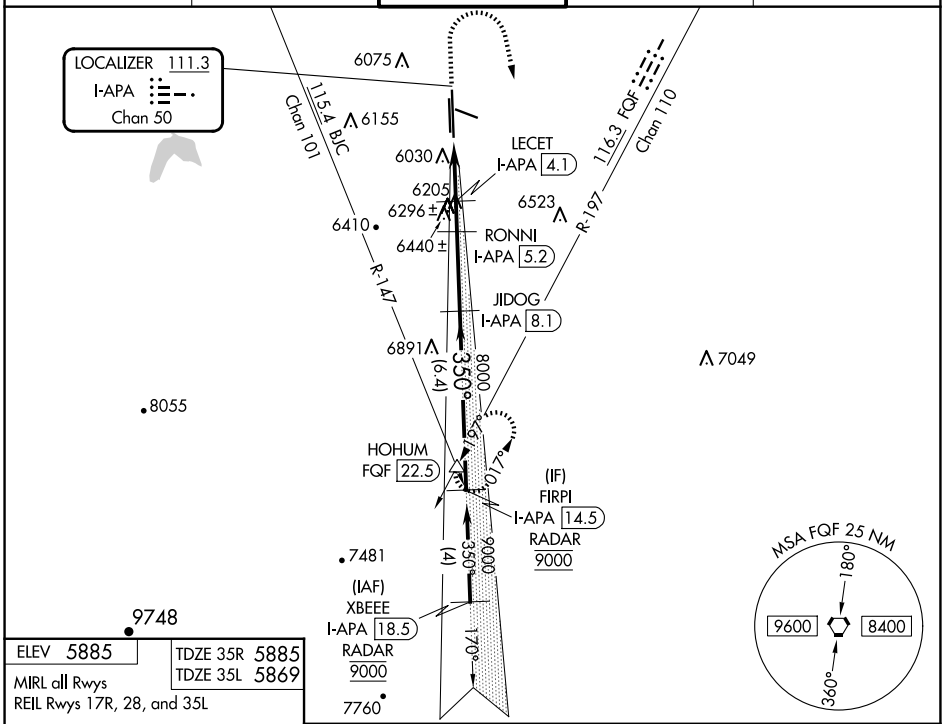

ELEV 5885	TDZE 35R 5885
	TDZE 35L 5869

MIRL all Rwys
REIL Rwys 17R, 28, and 35L

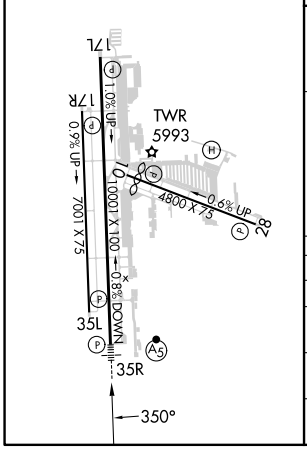

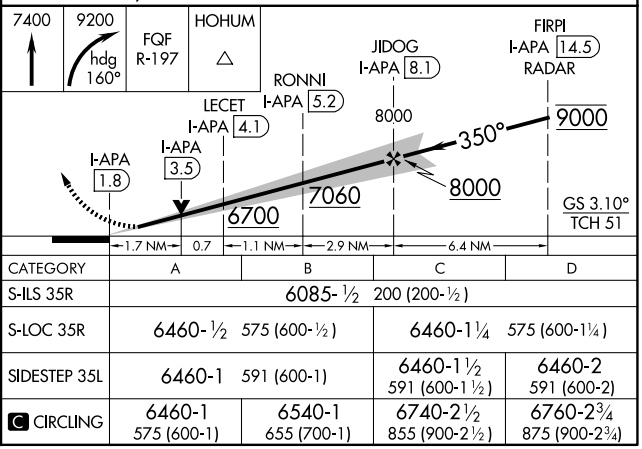

CATEGORY	A	B	C	D
S-ILS 35R	6085-½ 200 (200-½)			
S-LOC 35R	6460-½ 575 (600-½)		6460-1¼ 575 (600-1¼)	
SIDESTEP 35L	6460-1 591 (600-1)		6460-1½ 591 (600-1½)	6460-2 591 (600-2)
C CIRCLING	6460-1 575 (600-1)	6540-1 655 (700-1)	6740-2½ 855 (900-2½)	6760-2¾ 875 (900-2¾)