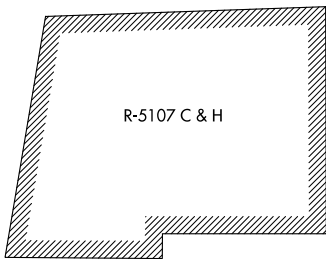


ALBUQUERQUE CENTER
132.65 257.6
HOLLOMAN DEP CON*
128.1 284.0
UNICOM
122.8
AWOS-3
127.825

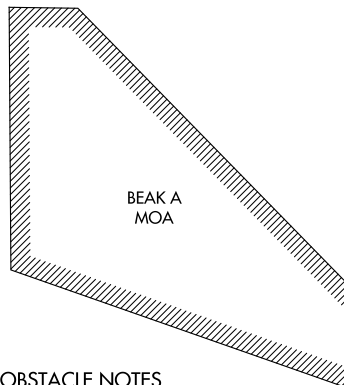


R-5107 C & H

CORAS
N33°40.34'
W105°58.66'
14000



CORONA
115.5 CNX
Chan 102
N34°22.02'
W105°40.68'
L-6, H-4-6



BEAK A
MOA

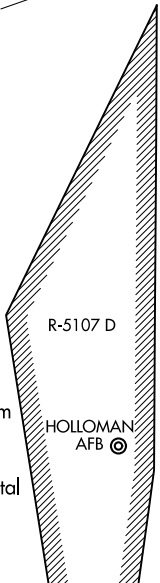
TRUTH OR CONSEQUENCES
112.7 TCS
Chan 74

TAKEOFF OBSTACLE NOTES

Rwy 4: Tree 150' from DER 440' right of centerline 4207' MSL.
Trees beginning 175' from DER, 475' left of centerline, up to 4208' MSL.
Tree 326' from DER 585' left of centerline 4209' MSL.
Pole 1018' from DER 694' left of centerline 51' AGL/4258' MSL.
Pole 1343' from DER 659' left of centerline 51' AGL/4260' MSL.

TAKEOFF MINIMUMS

Rwy 4: Standard with minimum climb of 240' per NM to 4600.
Rwys 17, 35: NA-Environmental
Rwy 22: NA-Airspace.

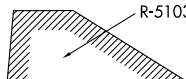


R-5107 D

HOLLOMAN
AFB



BOLES
109.6 BWS
Chan 33



R-5103 B & C

NOTE: Chart not to scale.

DEPARTURE ROUTE DESCRIPTION

TAKEOFF RUNWAY 4: Climbing left turn heading 310° to intercept BWS VOR/DME R-354 northbound. Cross CORAS at 14000, then right turn on CNX VORTAC R-187 to CNX VORTAC.

SW-1, 26 APR 2018 to 24 MAY 2018

SW-1, 26 APR 2018 to 24 MAY 2018