

18312

AIRPORT DIAGRAM

AL-6707 (FAA)

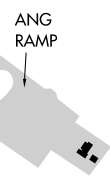
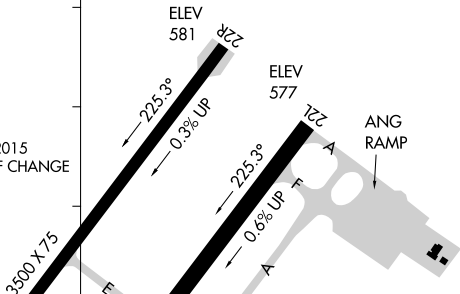
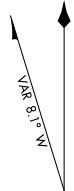
STANLY COUNTY (VUJ)
ALBEMARLE, NORTH CAROLINA

AWOS-3
128.175
STANLY COUNTY *
126.275 291.9
GND CON
121.75 254.375
CLNC DEL
121.75 254.375

35°25.5'N

RWY 04L-22R
D-130, 2S-175
RWY 04R-22L
D-130, 2S-175

JANUARY 2015
ANNUAL RATE OF CHANGE
0.1°W



TWR

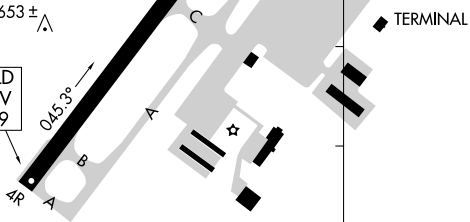
ELEV 592

5500 X 100

35°25.0'N

653 ±

FIELD
ELEV
609



TERMINAL

35°24.5'N

CAUTION: BE ALERT TO RUNWAY CROSSING CLEARANCES.
READBACK OF ALL RUNWAY HOLDING INSTRUCTIONS IS REQUIRED.

80°09.5'W

80°09.0'W

80°08.5'W

SE-2: 08 NOV 2018 to 06 DEC 2018

SE-2: 08 NOV 2018 to 06 DEC 2018

AIRPORT DIAGRAM

18312

ALBEMARLE, NORTH CAROLINA
STANLY COUNTY (VUJ)