RNAV (GPS) RWY 19
GREENVILLE DOWNTOWN (GMU)

WAAS CH 93837 W19A	APP CRS 186°	Rwy ldg 5393 TDZE 1048 Apt Elev 1048

For uncompensated Baro-VNAV systems, LNAV/VNAV NA below -6°C (22°F) or above 54°C (130°F). DME/DME RNP-0.3 NA. When local altimeter setting not received, use Greer altimeter setting and increase all DA 29 feet and all MDA 40 feet; increase LPV and LNAV/VNAV all Cats visibility ⅛ mile, increase LNAV Cats C/D and Circling Cat C visibility ¼ mile.

MISSED APPROACH: Climb to 3000 direct RIGYY and hold.

ATIS	GREER APP CON ★	GREENVILLE TOWER ★	GND CON	UNICOM
127.075	118.8 270.275	119.9 (CTAF) L 257.7	121.25	122.95

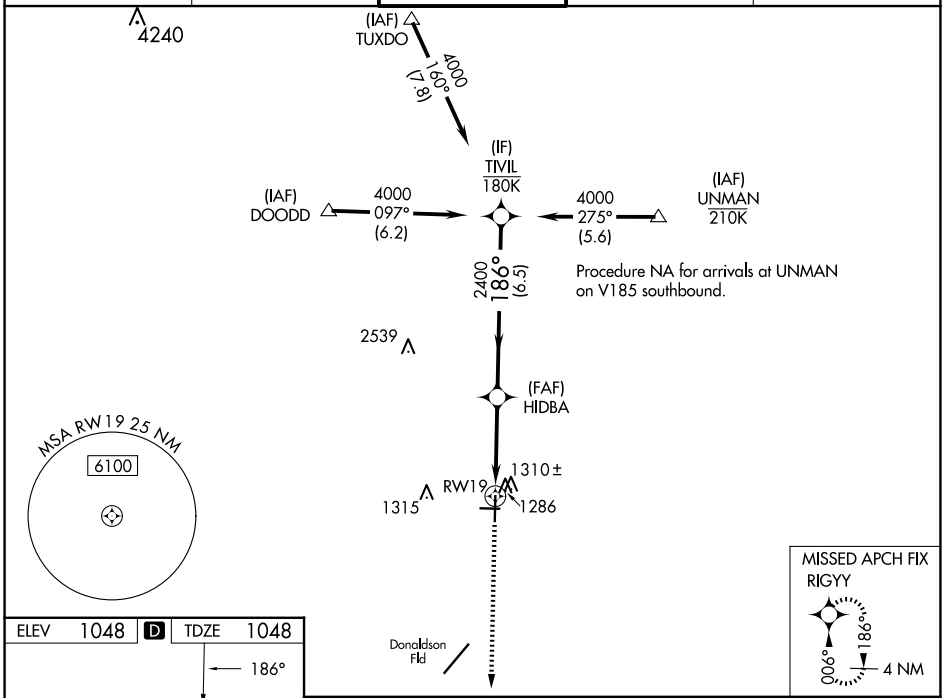

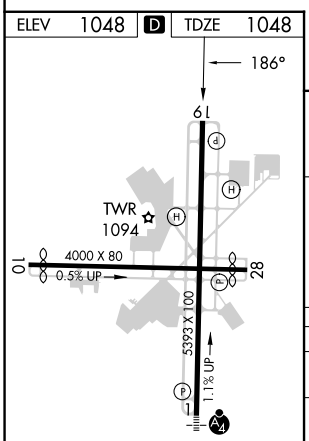

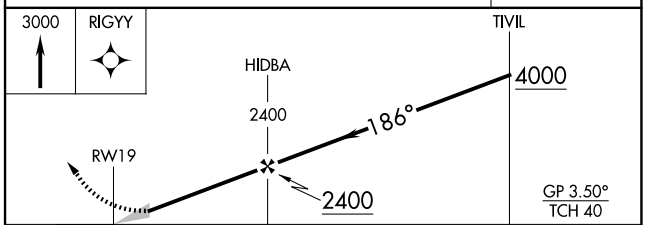

CATEGORY		A	B	C	D
LPV	DA	1373-1 325 (400-1)			NA
LNAV/VNAV	DA	1480-1¼ 432 (500-1¼)			NA
LNAV	MDA	1560-1 512 (600-1)		1560-1⅜ 512 (600-1⅜)	
C CIRCLING		1620-1 572 (600-1)		1780-2 732 (800-2)	1860-2¾ 812 (900-2¾)

REIL Rwy 28
REIL Rwy 19 L
MIRL Rwy 10-28
HIRL Rwy 1-19 L

SE-2, 15 MAY 2025 to 12 JUN 2025

SE-2, 15 MAY 2025 to 12 JUN 2025