APP CRS	Rwy ldg	5812
315°	TDZE	42
	Apt Elev	46

RNAV (GPS) RWY 31
HAMMOND NORTHSHORE RGNL (HDC)

RNP APCH - GPS.

Rwy 31 helicopter visibility reduction below ¾ SM NA. VDP NA when using Louis Armstrong New Orleans Intl altimeter setting. When local altimeter setting not received, use Louis Armstrong New Orleans Intl altimeter setting and increase all MDAs 100 feet and LNAV visibility Cat C/D ¼ SM, and Circling visibility Cat C/D ½ SM.

MISSED APPROACH: Climb to 2000 direct HEVOT and hold.

ATIS	NEW ORLEANS APP CON	HAMMOND TOWER ★	GND CON	CLNC DEL
118.325	119.3 350.35	120.575 (CTAF) L	119.85	119.3 (When twr closed)

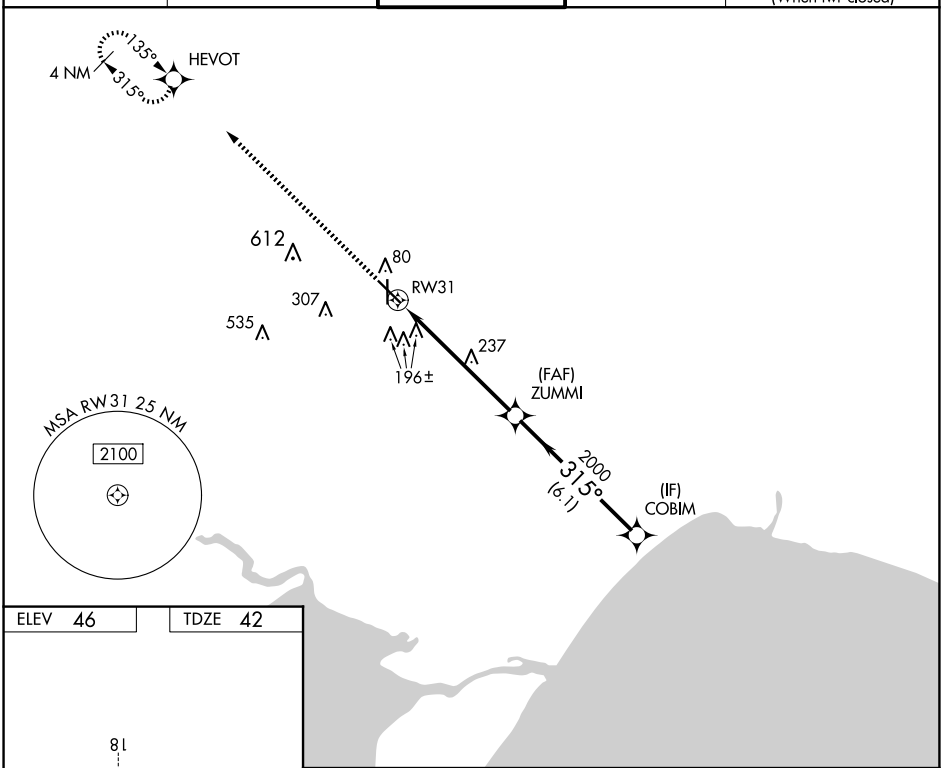

ELEV 46 TDZE 42

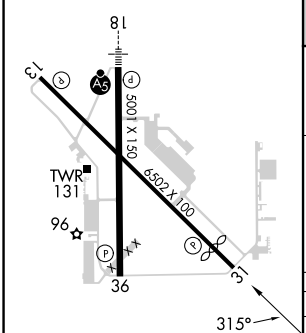

REIL Rwys 13, 31 and 36 L
MIRL Rwys 13-31 and 18-36 L

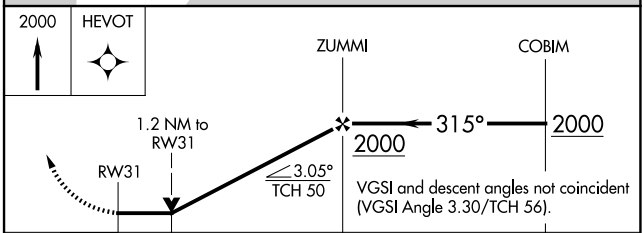

CATEGORY	A	B	C	D
LNAV MDA	500-1 458 (500-1)		500-1⅜ 458 (500-1⅜)	
C CIRCLING	500-1 454 (500-1)		620-1½ 574 (600-1½)	920-2¾ 874 (900-2¾)

SC-4, 15 MAY 2025 to 12 JUN 2025
SC-4, 15 MAY 2025 to 12 JUN 2025