APP CRS	Rwy Ldg	N/A
347°	TDZE	N/A
	Apt Elev	4693

RNAV (GPS)-A
DEER LODGE-CITY-COUNTY (38S)

Circling Rwy 13 NA at night. DME/DME RNP-0.3 NA. Rwy 13 helicopter visibility reduction below 1 SM NA. When local altimeter setting not received use Anaconda altimeter setting and increase all MDA 100 feet; increase Cat B visibility ¼ SM.

NA

-22°C

MISSED APPROACH: Climb to 13000 direct JOGUT and on track 277° to APICI and on track 221° to WAKIX and hold, continue climb-in-hold to 13000.

AWOS-AV	SALT LAKE CENTER	CTAF
120.025	133.4 285.4	122.9 L

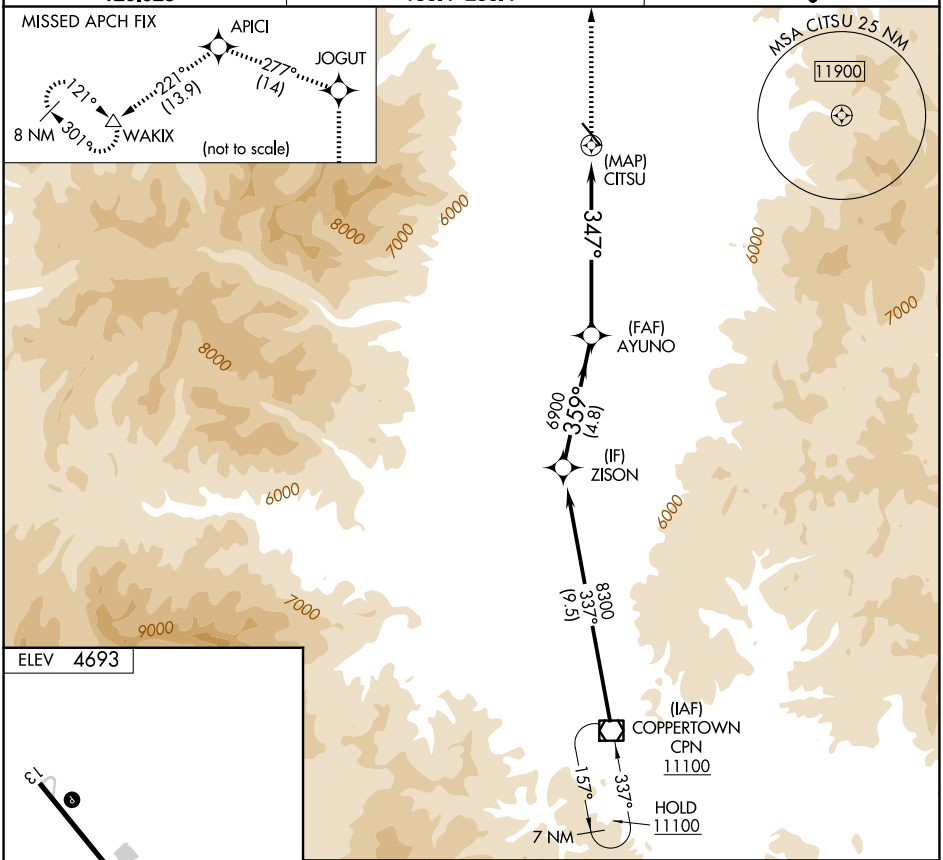

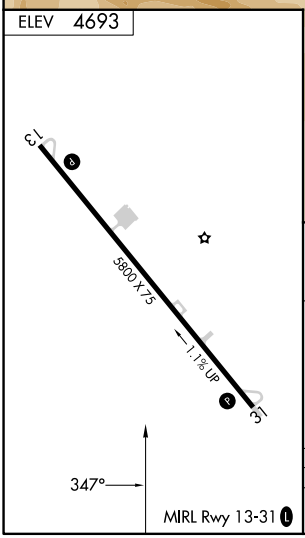

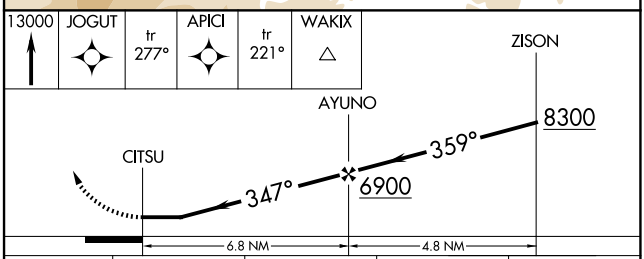

CATEGORY	A	B	C	D
CIRCLING	5440-1 747 (800-1)	5460-1 767 (800-1)	5720-3 1027 (1100-3)	6300-3 1607 (1700-3)

NW-1, 07 AUG 2025 to 04 SEP 2025