WAAS CH 97639 W17A	APP CRS 170°	Rwy Ldg 4372 TDZE 456 Apt Elev 464

RNAV (GPS) RWY 17

PENN VALLEY (SEG)

RNP APCH - GPS.

-13°C

Rwy 17 helicopter visibility reduction below 1 SM NA. Straight-in Rwy 17 NA at night, Circling Rwy 17 NA at night.

MISSED APPROACH: Climb to 3900 direct GEPGE and on track 194° to KACGE and hold, continue climb-in-hold to 3900.

ASOS	HARRISBURG APP CON	UNICOM
123.975	118.25 269.45	122.7 (CTAF) L

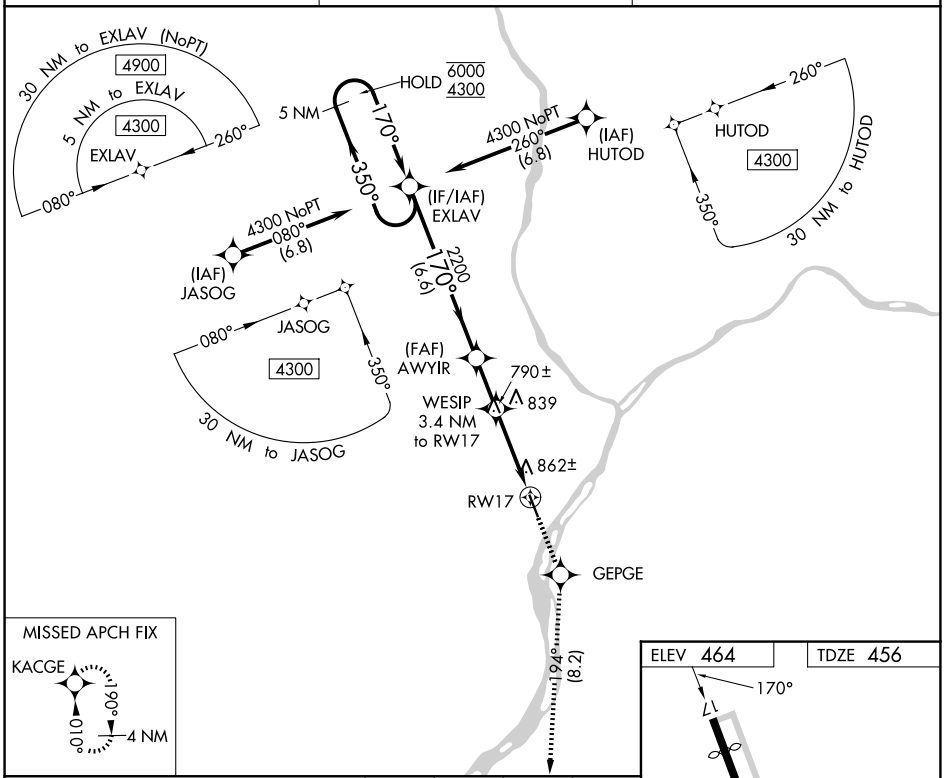

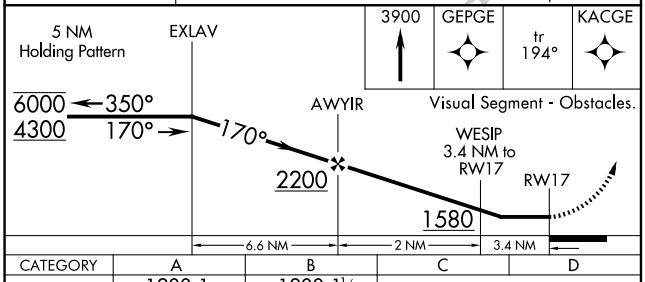

CATEGORY	A	B	C	D
LP MDA	1200-1 744 (800-1)	1200-1¼ 744 (800-1¼)	1200-2 744 (800-2)	
LNAV MDA	1260-1 804 (800-1)	1260-1¼ 804 (800-1¼)	1260-2½ 804 (800-2½)	
CIRCLING	1400-1¼ 936 (1000-1¼)		1420-3 956 (1000-3)	1600-3 1136 (1200-3)

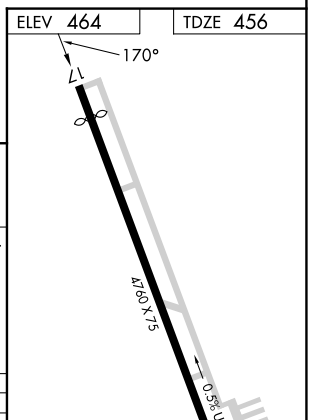

NE-4, 07 AUG 2025 to 04 SEP 2025

NE-4, 07 AUG 2025 to 04 SEP 2025