ILS or LOC RWY 22
LAGUARDIA (LGA)

LOC/DME I-URD	APP CRS	Rwy ldg	7001
110.5	224°	TDZE	12
Chan 42		Apt Elev	21

Circling NA to Rwy 4.

ALSF-1

MISSED APPROACH: Climb to 3000 on LGA VOR/DME R-225 to PROUD INT/LGA 11 DME and hold, continue climb-in-hold to 3000.

D-ATIS ARR	NEW YORK APP CON	LAGUARDIA TOWER	GND CON	CLNC DEL	CPDLC
125.95	120.8 263.0	118.7 263.0	121.7 263.0	135.2	
D-ATIS DEP 127.05					

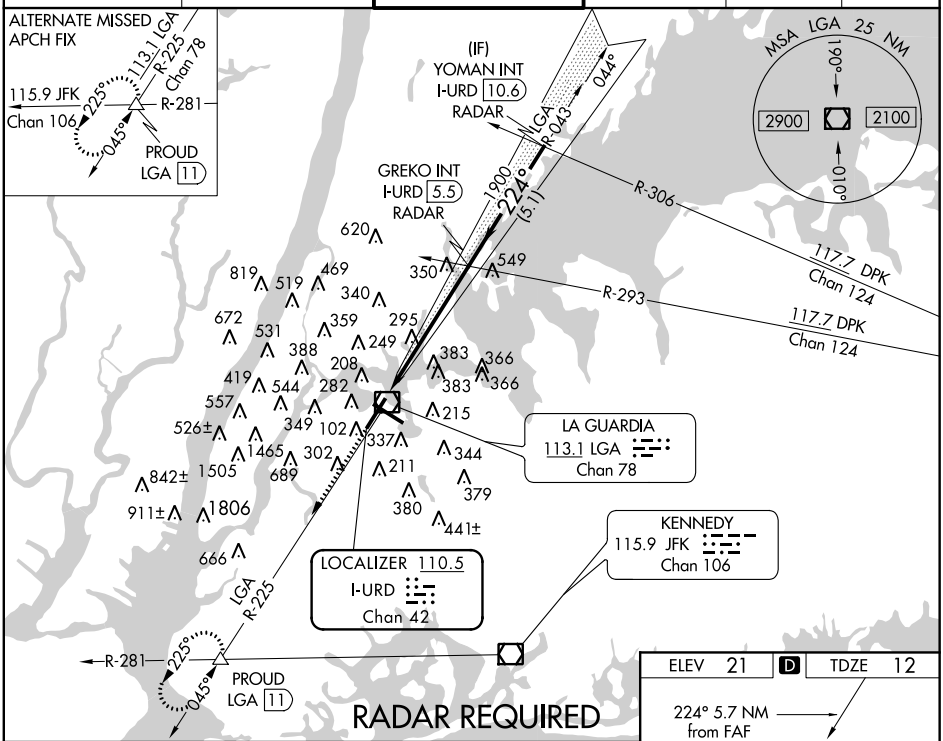

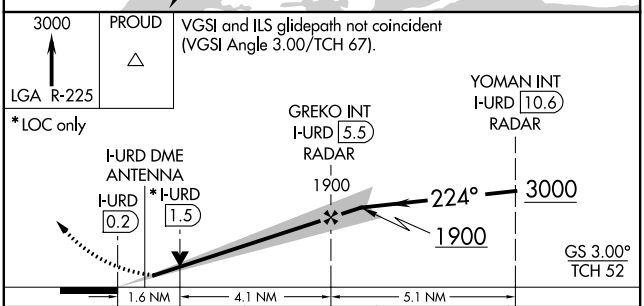

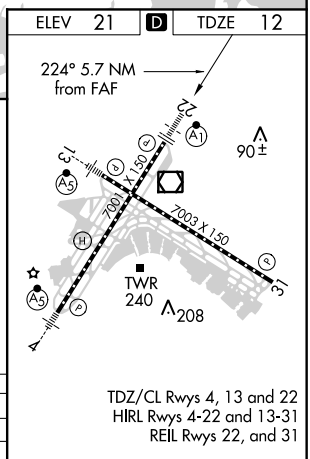

CATEGORY	A	B	C	D
S-ILS 22	212/18 200 (200-½)			
S-LOC 22	600/24 588 (600-½)		600-1¼ 588 (600-1¼)	
C CIRCLING	640-1 619 (700-1)		780-2¼ 759 (800-2¼)	1040-3 1019 (1100-3)

FAF to MAP 5.7 NM

Knots	60	90	120	150	180
Min:Sec	5:42	3:48	2:51	2:17	1:54

NE-2, 21 JUN 2018 to 19 JUL 2018

NE-2, 21 JUN 2018 to 19 JUL 2018