

APP CRS	Rwy Idg	5200
019°	TDZE	603
	Apt Elev	603

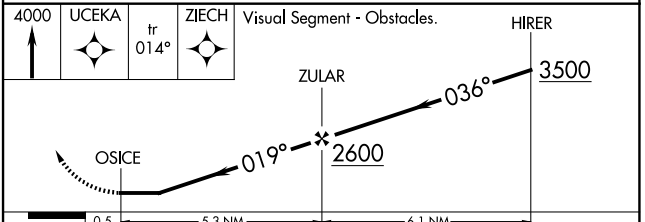
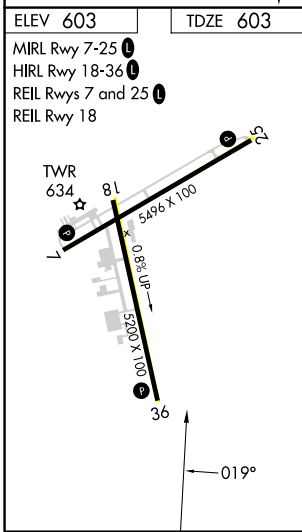
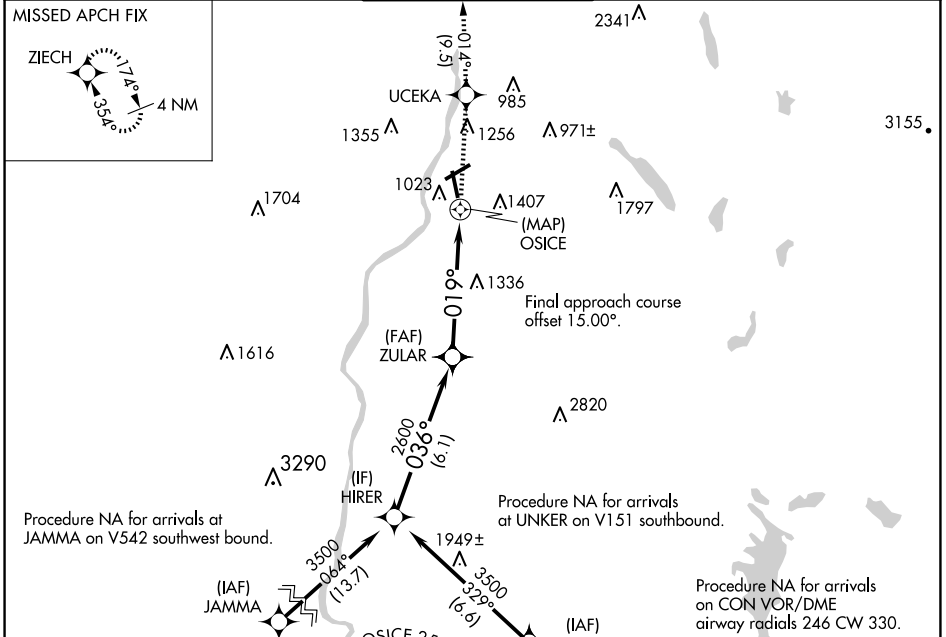
RNAV (GPS) RWY 36

LEBANON MUNI (L.E.B)

⚠ Rwy 36 helicopter visibility reduction below ¾ SM
⚠ NA. DME/DME RNP-0.3 NA.

⚠ MISSED APPROACH: Climb to 4000 direct UCEKA then on track 014° to ZIECH and hold.

ATIS 118.65	BOSTON CENTER 134.7 269.475	LEBANON TOWER ★ 125.95 (CTAF) 235.775	GND CON 121.6	UNICOM 122.95
-----------------------	---------------------------------------	---	-------------------------	-------------------------



CATEGORY	A	B	C	D
LNAV MDA	1740-1¼ 1137 (1200-1¼)	1740-1½ 1137 (1200-1½)	1740-3	1137 (1200-3)
C CIRCLING	1740-1¼ 1137 (1200-1¼)	1740-1½ 1137 (1200-1½)	1880-3 1277 (1300-3)	2020-3 1417 (1500-3)

NE-1, 15 MAY 2025 to 12 JUN 2025

NE-1, 15 MAY 2025 to 12 JUN 2025