

APP CRS	Rwy Idg	<b>3401</b>
<b>313°</b>	TDZE	<b>1206</b>
	Apt Elev	<b>1206</b>

# RNAV (GPS) RWY 31

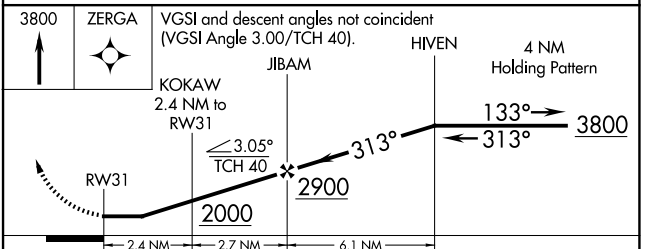
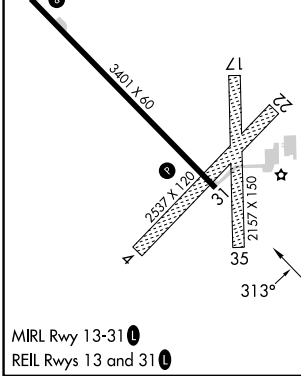
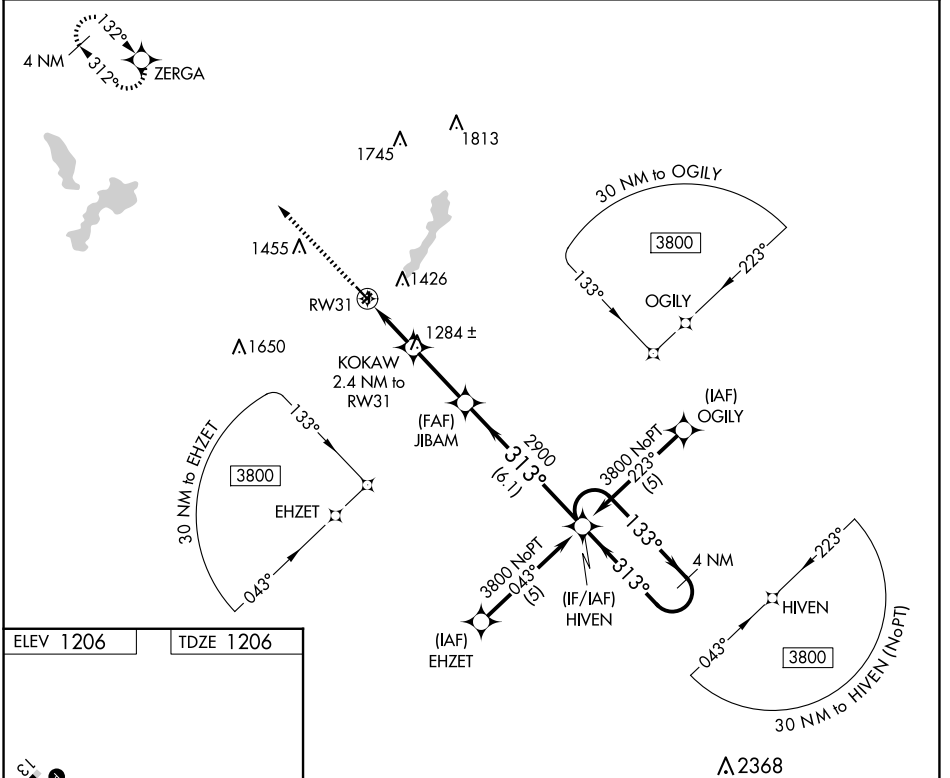
EMMETSBURG MUNI (EGG)

RNP APCH - GPS.

**NA** Use Algona altimeter setting, when not received, use Estherville altimeter setting. Procedure NA at night. Circling NA to Rwy's 4, 17, 22 and 35. Rwy 31 helicopter visibility reduction below 1 SM NA.

MISSED APPROACH: Climb to 3800 direct ZERGA and hold.

MINNEAPOLIS CENTER <b>127.75 257.7</b>	UNICOM <b>122.8 (CTAF)</b>
---	-------------------------------



CATEGORY	A	B	C	D
LNNAV MDA	1600-1	394 (400-1)		NA
CIRCLING	1780-1 574 (600-1)	1840-1 635 (700-1)		NA

NC-3, 15 MAY 2025 to 12 JUN 2025

NC-3, 15 MAY 2025 to 12 JUN 2025