

RADAR MINS

17229


RADAR INSTRUMENT APPROACH MINIMUMS


BELLEVILLE, IL

Orig, 26MAY16 (16147) (FAA)

ELEV 459

SCOTT AFB / MIDAMERICA (BLV)

RADAR-1 125.2 281.5 

ASR	RWY	GP/TCH/RPI	CAT	DA/	HAT/ HATH/	CEIL-VIS	DA/	HAT/ HATH/	CEIL-VIS	
				MDA-VIS	HAA		MDA-VIS	HAA		
	32L		AB	880/24	441	(500-½)	CDE	880/45	441	(500-¾)
	32R		AB	920/24	478	(500-½)	CDE	920/50	478	(500-1)
	14L		AB	1020/55	578	(600-1¼)	CDE	1020-1%	578	(600-1%)
	14R		AB	1100/24	641	(700-½)	CDE	1100-1%	641	(700-1%)
	CIRCLING	ALL RWY	AB	1100-1	641	(700-1)	C	1240-2¼	781	(800-2¼)
			D	1240-2½	781	(800-2½)	E	1240-2¾	781	(800-2¾)

For inoperative MALS, increase S-14R CAT E visibility to 1% mile.


For inoperative MALS, increase S-32L CAT E visibility to 1% mile.

For inoperative MALS, increase S-32R CAT E visibility to 1% mile.

CHAMPAIGN/URBANA, IL Amdt 6C, 12NOV15 (15316) (FAA)

ELEV 755

UNIVERSITY OF ILLINOIS-WILLARD (CMI)

RADAR-1 (316°-135°) 121.35 285.65 (136°-315°) 132.85 290.225 


ASR	RWY	GP/TCH/RPI	CAT	DA/	HAT/ HATH/	CEIL-VIS	DA/	HAT/ HATH/	CEIL-VIS	
				MDA-VIS	HAA		MDA-VIS	HAA		
	32R		ABC	1180/40	430	(500-¾)	D	1180/50	430	(500-1)
	14L		AB	1200-1	445	(500-1)	CD	1200-1%	445	(500-1%)
	CIRCLING	ALL RWY	AB	1240-1	485	(500-1)	C	1500-2¼	745	(800-1¼)
			D	1500-2½	745	(800-2½)				

When control tower closed ASR and alternate minimums NA.

CHICAGO/ROCKFORD, IL Amdt 10A, 21DEC06 (17229) (FAA)

ELEV 742

CHICAGO/ROCKFORD INTL (RFD)

RADAR-1 121.0 327.0 

ASR	RWY	GP/TCH/RPI	CAT	DA/	HAT/ HATH/	CEIL-VIS	DA/	HAT/ HATH/	CEIL-VIS	
				MDA-VIS	HAA		MDA-VIS	HAA		
	1		AB	1160/24	431	(500-½)	C	1160/40	431	(500-¾)
			D	1160/50	431	(500-1)				
	7		AB	1180/24	438	(500-½)	C	1180/40	438	(500-¾)
			D	1180/50	438	(500-1)				
	25		AB	1220-1	485	(500-1)	C	1220-1¼	485	(500-1¼)
			D	1220-1½	485	(500-1½)				
	CIRCLING	ALL RWY	A	1220-1	478	(500-1)	B	1240-1	498	(500-1)
			C	1240-1½	498	(500-1½)	D	1320-2	578	(600-2)

EC-3

RADAR INSTRUMENT APPROACH MINIMUMS

RADAR MINS

17229

RADAR MINS

17229


RADAR INSTRUMENT APPROACH MINIMUMS

GREEN BAY, WI

Amdt 9D, 17AUG17 (17229) (FAA)

ELEV 695

GREEN BAY-AUSTIN STRAUBEL INTL (GRB)

RADAR-1 119.4 338.2 

ASR	RWY	GP/TCH/RPI	CAT	DA/	HAT/	CEIL-VIS	DA/	HAT/	CEIL-VIS	
				MDA-VIS	HAA		MDA-VIS	HATH/		
36				AB	1100/24	418	C	1100/40	418	(500-¾)
				D	1100/50	418				(500-1)
24				AB	1120-1	438	C	1120-1¼	438	(500-1¼)
				D	1120-1½	438				(500-1½)
6				AB	1220/24	528	C	1220/50	528	(600-1)
				D	1220/60	528				(600-1¼)
18				AB	1220-1	525	C	1220-1½	525	(600-1½)
				D	1220-1¾	525				(600-1¾)
CIRCLING ALL RWY				AB	1220-1	525	C	1220-1½	525	(600-1½)
				D	1260-2	565				(600-2)

For inoperative MALSR, increase ASR S-36 Category D visibility to RVR 6000.


When control tower closed, ASR not authorized.

MADISON, WI

Amdt 18, 04FEB16 (16035) (FAA)

ELEV 887

DANE COUNTY RGNL-TRUAX FIELD (MSN)

RADAR-1 135.45 343.7 

ASR	RWY	GP/TCH/RPI	CAT	DA/	HAT/	CEIL-VIS	DA/	HAT/	CEIL-VIS	
				MDA-VIS	HAA		MDA-VIS	HATH/		
36				AB	1320/24	458	CDE	1320/50	458	(500-1)
21				AB	1360-½	473	CDE	1360-1	473	(500-1)
18				AB	1360/24	496	CDE	1360/50	496	(500-1)
32				AB	1360-1	498	CDE	1360-1%	498	(500-1%)
14				AB	1380-1	479	CDE	1380-1%	479	(500-1%)
CIRCLING ALL RWY				A	1440-1	553	B	1460-1	573	(600-1)
				C	1460-1½	573	D	1700-2¾	813	(900-2¾)
				E	1700-3	813				(900-3)

When control tower closed, ASR NA.

For inoperative MALSR, increase S-18 CAT C/D/E visibility to 1%.

For inoperative MALSR, increase S-21 CAT C/D/E visibility to 1%.

For inoperative ALSF-2, increase S-36 CAT C/D/E visibility to 1%.

Rwy 14/32 helicopter visibility reduction below ¾ SM not authorized.

EC-3

RADAR INSTRUMENT APPROACH MINIMUMS

RADAR MINS

17229

RADAR MINS

17229


RADAR INSTRUMENT APPROACH MINIMUMS

SPRINGFIELD, IL

Amdt 9B, 15DEC11 (11349) (FAA)

ELEV 598

ABRAHAM LINCOLN CAPITAL (SPI)

RADAR-1 126.15 132.575 323.0 

	<u>RWY GP/TCH/RPI</u>	<u>CAT</u>	<u>DA/</u>	<u>HAT/</u>	<u>CEIL-VIS</u>	<u>CAT</u>	<u>DA/</u>	<u>HAT/</u>	<u>CEIL-VIS</u>
			<u>MDA-VIS</u>	<u>HAA</u>			<u>MDA-VIS</u>	<u>HAA</u>	
ASR	4	ABC	1060/24	472	(500-½)		DE 1060/50	472	(500-1)
	22	AB	1100-½	502	(600-½)		CDE 1100-1	502	(600-1)
	31	AB	1240-½	650	(700-1)	C	1240-1¼	650	(700-1¼)
		D	1240-1½	650	(700-1½)	E	1240-1¾	650	(700-1¾)
CIRCLING	ALL RWY	AB	1240-1	642	(700-1)	C	1240-1¾	642	(700-1¾)
		D	1240-2	642	(700-2)	E	1380-2¾	782	(800-2¾)

When local altimeter setting not received, use Lincoln altimeter setting and increase all MDAs 60 feet and increase S-22 visibility CATs C/D/E ¼ mile, S-4 visibility CAT C ¼ mile and Circling visibility CATs C and E ¼ mile.

For inoperative MALSR increase S-4 CATs D and E visibility to 1½ mile.

When control tower closed, ASR not authorized.

14 SEP 2017 to 12 OCT 2017

14 SEP 2017 to 12 OCT 2017

EC-3

RADAR INSTRUMENT APPROACH MINIMUMS

RADAR MINS

17229