ILS RWY 10L (CAT II & III)
CHICAGO O'HARE INTL (ORD)

LOC/DME I-MED	APP CRS	Rwy ldg	12246
111.1	093°	TDZE	672
Chan 48		Apt Elev	680

From GIBNS: RNAV-1 GPS required.
RNAV 1-GPS or RADAR required for procedure entry. DME or RADAR required.
Simultaneous approach authorized.

ALSF-2

MISSED APPROACH: Climb to 4000 on heading 093° and CGT VORTAC R-336 to CGT VORTAC and hold.

D-ATIS	CHICAGO APP CON	O'HARE TOWER	GND CON	(TWR CENTER)	CLNC DEL	CPDLC
135.4 282.225	119.0 292.125	132.7 348.0	124.125 (TWR NORTH) 118.05 (TWR SOUTH) 226.675 (ALL TWRS)	121.75 (OBND) 121.9 (IBND)	121.6	

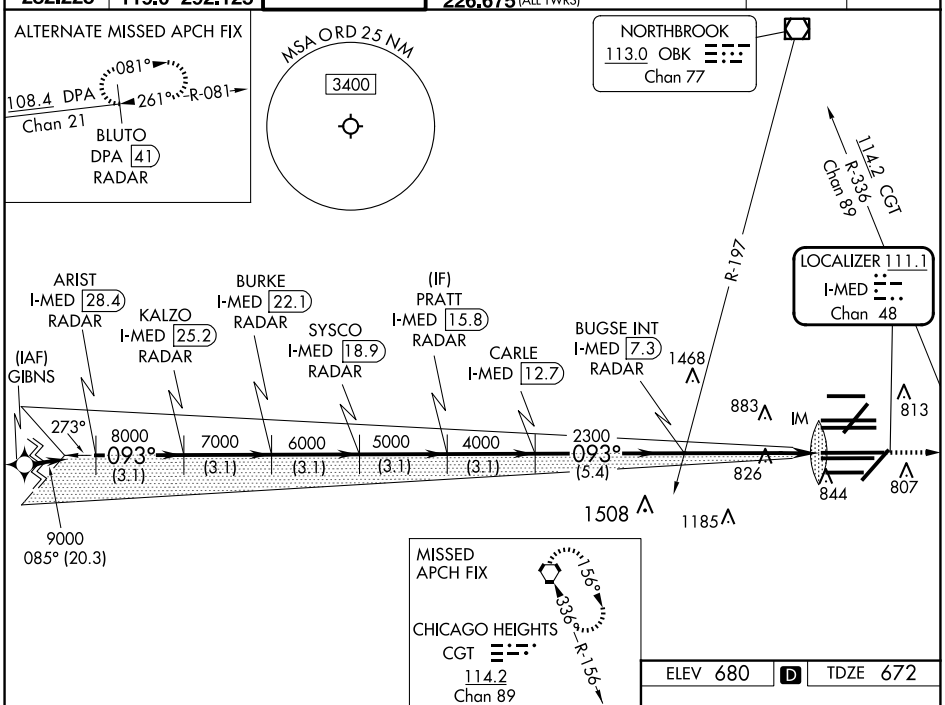

ELEV 680 | D | TDZE 672

VGSI and ILS glidepath not coincident (VGSI Angle 3.00/TCH 74).

4000	hdg 093°	CGT R-336	CGT

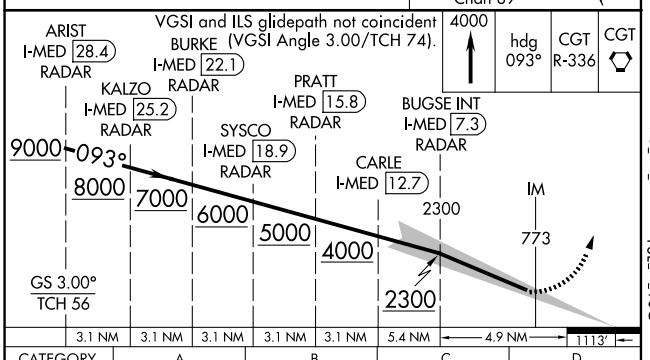

CATEGORY	A	B	C	D
S-ILS 10L	CAT II RA 95/12 100 DA 772			
S-ILS 10L	CAT III RVR 06			

CATEGORY II and III ILS - SPECIAL AIRCREW & AIRCRAFT CERTIFICATION REQUIRED

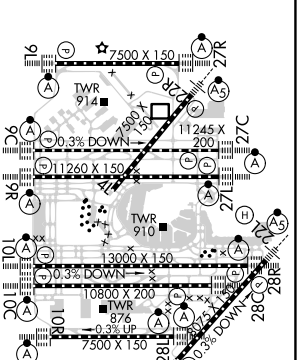

HIRL all Rwys
TDZ/CL all Rwys except 4L

EC-3, 15 MAY 2025 to 12 JUN 2025

EC-3, 15 MAY 2025 to 12 JUN 2025