ILS or LOC RWY 32
YOUNGSTOWN/WARREN RGNL (YNG)

LOC I-YNG	APP CRS	Rwy ldg	9003
110.1	323°	TDZE	1186
		Apt Elev	1192

ADF required.

Circling Rwy 5 NA at night.
ASR *RVR 1800 authorized with the use of FD or AP or HUD to DA.

MALSR

MISSED APPROACH: Climb to 1800 then climbing right turn to 2900 direct YNG VORTAC and hold, continue climb-in-hold to 2900.

ATIS	YOUNGSTOWN APP CON *	YOUNGSTOWN TOWER	GND CON	CLNC DEL
123.75	133.95 322.3	119.5 263.0	121.9 275.8	118.25

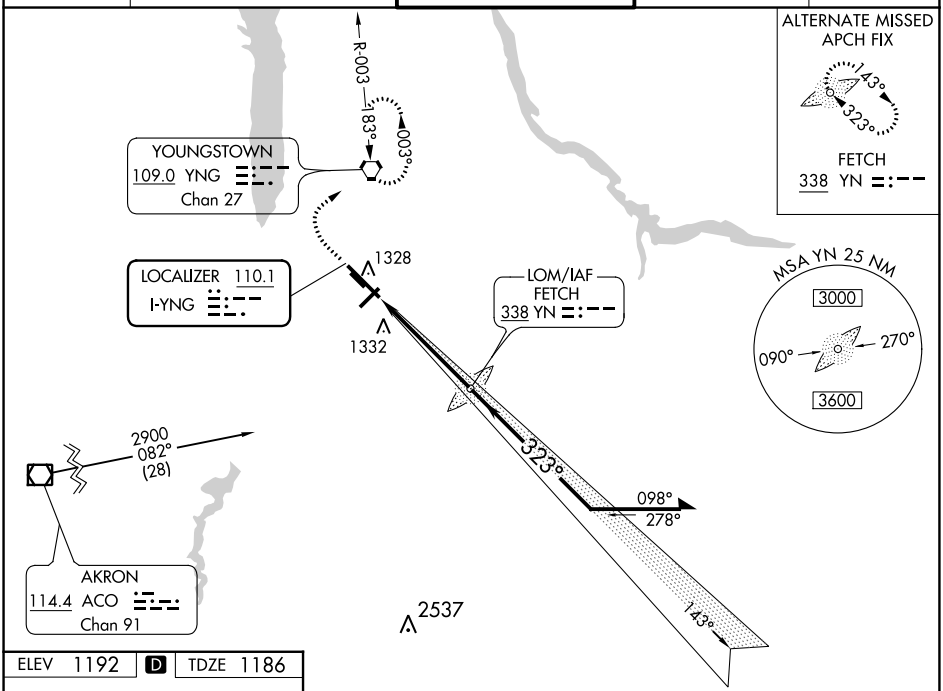

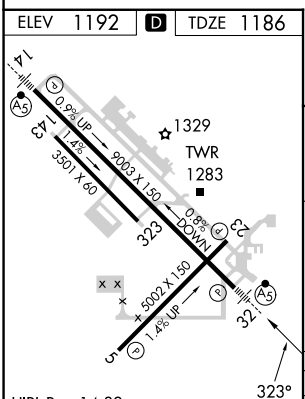

HIRL Rwy 14-32
MIRL Rwy 5-23
REIL Rwys 5 and 23

FAF to MAP 4.7 NM					
Knots	60	90	120	150	180
Min:Sec	4:42	3:08	2:21	1:53	1:34

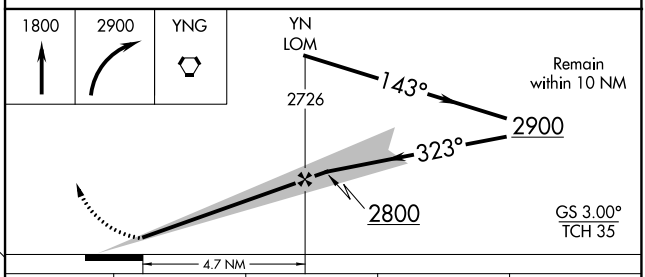

CATEGORY	A	B	C	D
S-ILS 32*	1386/24 200 (200-½)			
S-LOC 32	1640/24 454 (500-½)		1640/45 454 (500-⅞)	
C CIRCLING	1640-1 448 (500-1)	1660-1 468 (500-1)	1740-1½ 548 (600-1½)	1760-2 568 (600-2)

EC-2, 18 APR 2024 to 16 MAY 2024
EC-2, 18 APR 2024 to 16 MAY 2024