

VOR/DME BSV 114.05 Chan 87(Y)	APP CRS 296°	Rwy Idg 4972 TDZE 1134 Apt Elev 1136
---	------------------------	---

VOR RWY 28

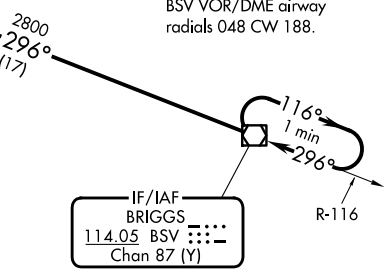
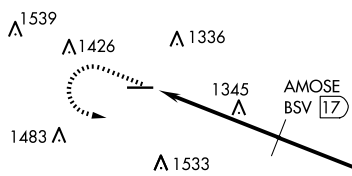
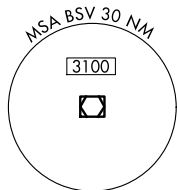
WAYNE COUNTY (BJJ)

⚠ DME required. Helicopter visibility reduction below 3/4 SM NA.
⚠ When local altimeter setting not received, use Akron-Canton Rgnl altimeter setting and increase all MDA 60 feet and visibility Circling Cat C/D 1/4 SM.

MISSED APPROACH: Climb to 2800 then left turn direct BSV VOR/DME and hold.

ASOS 118.075	CLEVELAND APP CON ★ 125.5 371.875	CLNC DEL 121.75	UNICOM 122.975 (CTAF) 📞
------------------------	---	---------------------------	--

DME REQUIRED



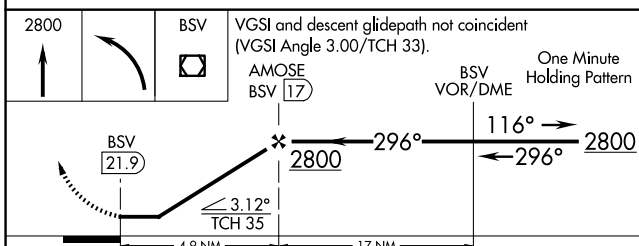
NoPT for arrival on BSV VOR/DME airway radials 048 CW 188.

IF/IAF
BRIGGS
114.05 BSV : : :
Chan 87 (Y)

EC-2, 15 MAY 2025 to 12 JUN 2025

EC-2, 15 MAY 2025 to 12 JUN 2025

A 1696



ELEV 1136	TDZE 1134
REIL Rwy 10 and 28 📞	
HIRL Rwy 10-28 📞	
FAF to MAP 4.9 NM	
Knots	60 90 120 150 180
Min:Sec	4:54 3:16 2:27 1:58 1:38

CATEGORY	A	B	C	D
S-28	1660-1 526 (600-1)	1660-1 1/4 526 (600-1 1/4)	1660-1 1/2 526 (600-1 1/2)	1660-1 3/4 526 (600-1 3/4)
CIRCLING	1660-1 524 (600-1)	1700-1 1/4 564 (600-1 1/4)	1800-1 3/4 664 (700-1 3/4)	1840-2 1/4 704 (800-2 1/4)