

APP CRS	Rwy Idg	3939
338°	TDZE	624
	Apt Elev	633

RNAV (GPS) RWY 33

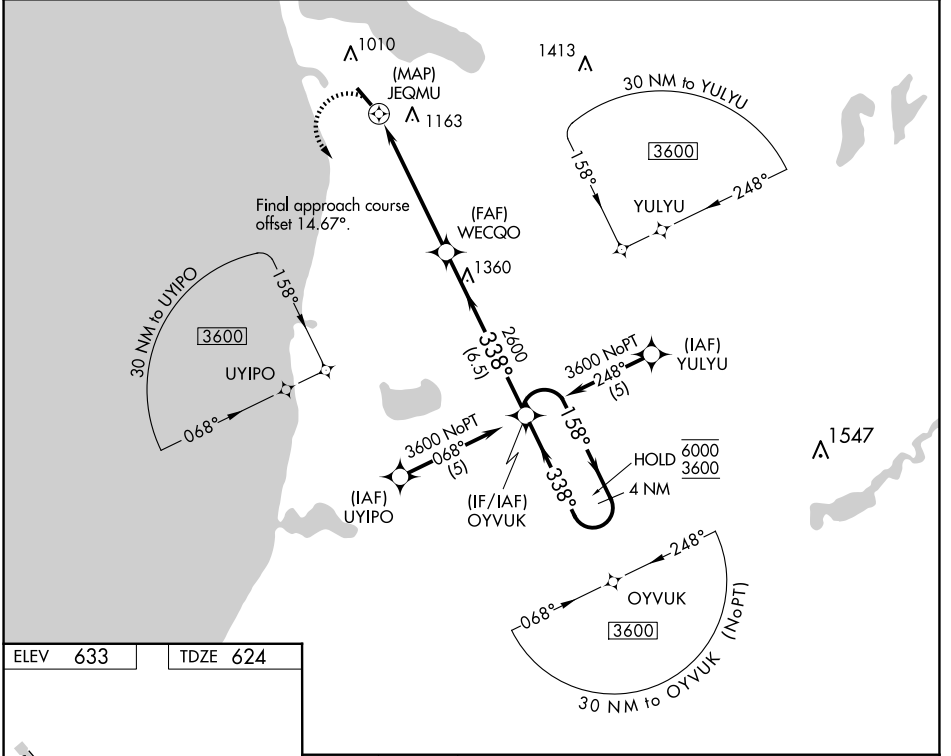
FRANKFORT DOW MEML FLD (F'KS)

RNP APCH - GPS.

Procedure NA at night. Rwy 33 helicopter visibility reduction below 1 SM NA.

MISSED APPROACH: Climbing left turn to 3600 direct OYVUK and hold.

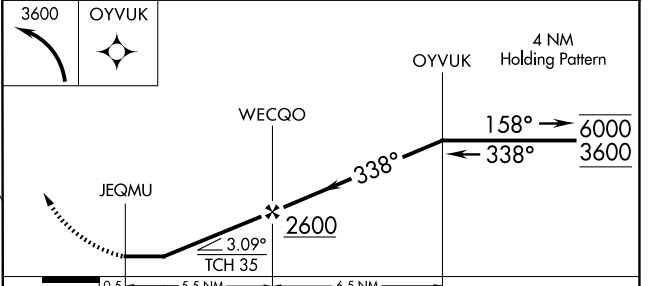
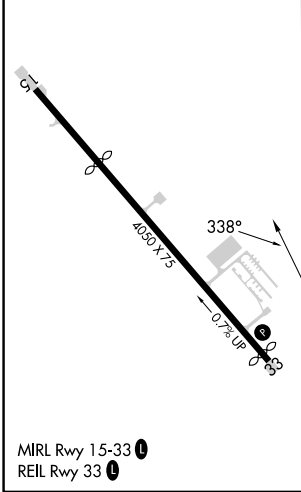
AWOS-3P 118.325	MINNEAPOLIS CENTER 132.9 338.3	UNICOM 123.05 (CTAF) 0
---------------------------	--	----------------------------------



EC-1, 15 MAY 2025 to 12 JUN 2025

EC-1, 15 MAY 2025 to 12 JUN 2025

ELEV 633	TDZE 624
----------	----------



CATEGORY	A	B	C	D
LNAV MDA	1360-1	736 (800-1)	1360-2 736 (800-2)	NA
C CIRCLING	1400-1 767 (800-1)	1520-1¼ 887 (900-1¼)	1520-2¾ 887 (900-2¾)	NA