LOC/DME I-DTW 110.7 Chan 44	APP CRS 036°	Rwy ldg 11494 TDZE 638 Apt Elev 645

ILS or LOC RWY 4R
DETROIT METROPOLITAN WAYNE COUNTY (DTW)

DME or RADAR required. Simultaneous approach authorized. For inoperative ALS, increase S-LOC 4R Cat C/D visibility to RVR 6000.

ALSF-2

MISSED APPROACH: Climb to 4000 on DXO VOR/DME R-035 to LUPAY/DXO VOR/DME/15.6 DME/RADAR and hold.

D-ATIS	DETROIT APP CON	METRO TOWER	GND CON	CLNC DEL	CPDLC
133.675	124.05 363.2 (WEST) 125.15 363.2 (EAST)	128.125 317.725	121.8 (NW) 119.45 (NE) 132.725 (SW) 119.25 (SE)	120.65	

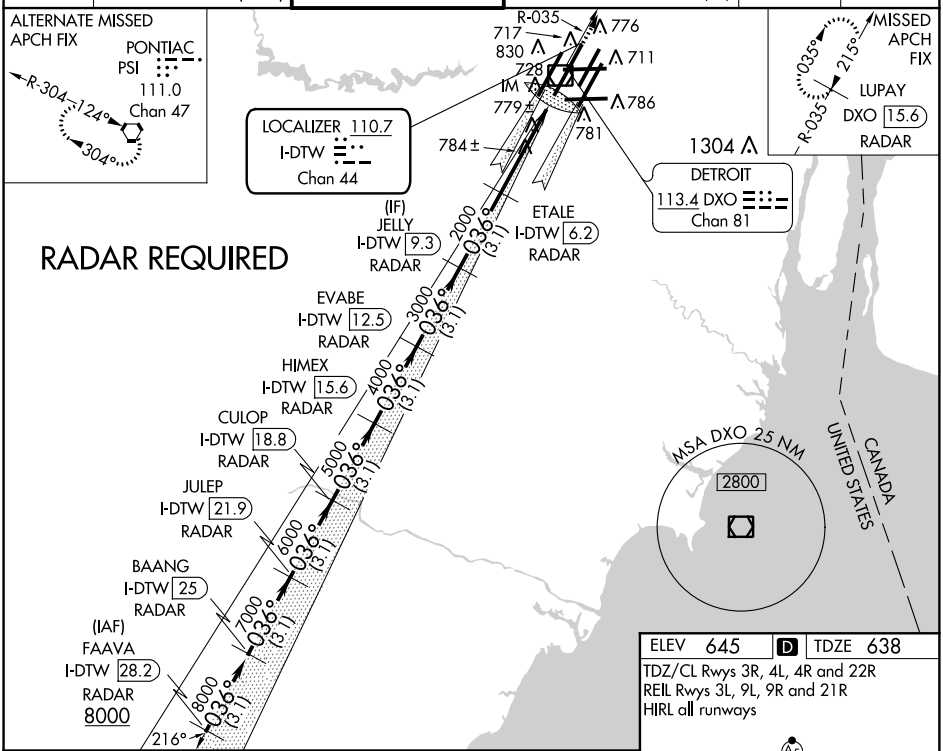

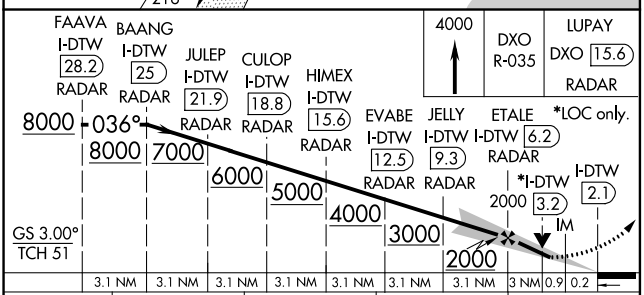

CATEGORY	A	B	C	D
S-ILS 4R	838/18 200 (200-½)			
S-LOC 4R	1040/24 402 (400-½)		1040/40 402 (400-¾)	
C CIRCLING	1180-1 535 (600-1)		1180-1½ 535 (600-1½)	1240-2 595 (600-2)

ELEV 645 D TDZE 638

TDZ/CL Rwys 3R, 4L, 4R and 22R
REIL Rwys 3L, 9L, 9R and 21R
HIRL all runways

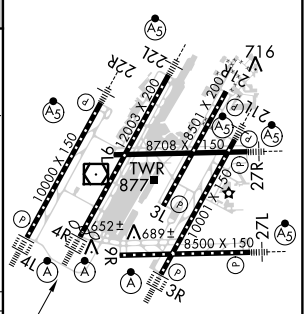

EC-1, 26 APR 2018 to 24 MAY 2018

EC-1, 26 APR 2018 to 24 MAY 2018