

ST PAUL

LAKE ELMO (21D) 9 E UTC-6(-5DT) N44°59.85' W92°51.34'

933 B NOTAM FILE 21D

RWY 14-32: H2849X75 (ASPH) S-11 MIRL

RWY 14: REIL. Road.

RWY 32: REIL. PAPI(P4R)—GA 3.0° TCH 26'. Road.

RWY 04-22: H2496X75 (ASPH) S-13 0.4% up NE

RWY 04: Trees.

SERVICE: S4 FUEL 100LL LGT MIRL Rwy 14-32 preset to low, to incr ints and ACTIVATE REIL Rwy 14 and Rwy 32 and PAPI Rwy 32—CTAF. Additional lighted Wind-T.

AIRPORT REMARKS: Attended Apr-Oct 1300-0100Z†, Nov-Mar 1300-2300Z†. Self svc fuel avbl 24 hr with credit card. Ultralight ops prohibited. Deer, birds and wildlife on and invof arpt. For noise abatement procedures, www.macnoise.com/pilots. Acft please follow voluntary noise abatement procedures.

AIRPORT MANAGER: 651-224-4306

WEATHER DATA SOURCES: AWOS-3 120.075 (651) 779-5949.

COMMUNICATIONS: CTAF/UNICOM 122.8

® MINNEAPOLIS APP/DEP CON 121.2

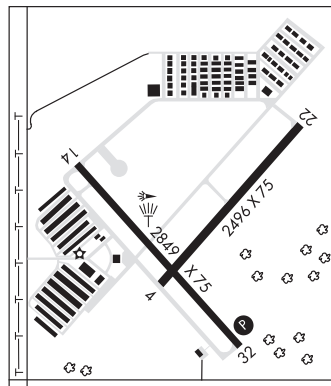
ST PAUL CLNC DEL 118.625

RADIO AIDS TO NAVIGATION: NOTAM FILE PNM.

GOPHER (H) VORTACW 117.3 GEP Chan 120 N45°08.74'

W93°22.39' 106° 23.7 NM to fld. 877/6E. HIWAS.

HOPEY NDB (MHW) 400 PPI N44°52.40' W92°56.52' 023° 8.3 NM to fld. 1013/3E. NOTAM FILE STP.



ST PAUL DOWNTOWN HOLMAN FLD (STP)(KSTP) P (ARNG) 1 S UTC-6(-5DT) N44°56.08'

W93°03.62'

705 B TPA—1905(1200) LRA NOTAM FILE STP

RWY 14-32: H6491X150 (ASPH-GRVD) S-83, D-111, 2D-197 HIRL

RWY 14: MALSR. PAPI(P4R)—GA 3.0° TCH 50'. RVR-TR Thld dsplcd 343'. Road.

RWY 32: REIL. PAPI(P4L)—GA 3.0° TCH 40'. RVR-TR Thld dsplcd 382'. Trees.

RWY 13-31: H4004X150 (ASPH) S-97, D-135, 2S-175, 2D-228 HIRL

RWY 13: PAPI(P4L)—GA 3.0° TCH 40'.

RWY 31: REIL. PAPI(P4L)—GA 3.0° TCH 45'.

RWY 09-27: H3642X100 (ASPH) S-12.5, 2S-175 MIRL

RWY 09: Tree.

RWY 27: PAPI(P4R)—GA 4.0° TCH 40'. Rgt tfc.

RUNWAY DECLARED DISTANCE INFORMATION

RWY 14: LDA-6148

RWY 32: LDA-6109

ARRESTING GEAR/SYSTEM

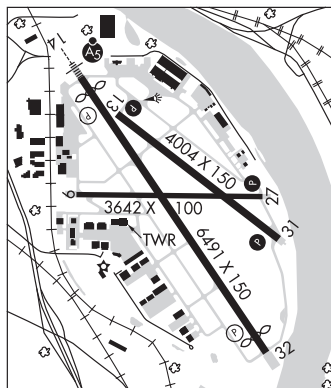
RWY 14: EMAS

RWY 32: EMAS

SERVICE: S4 FUEL 100LL, JET A OX 1, 2 LGT When twr clsd, to increase ints and ACTIVATE MALSR Rwy 14, HIRL Rwy 14-32 and Rwy 13-31, MIRL Rwy 09-27, PAPI Rwy 13, Rwy 27, and Rwy 31, and REIL Rwy 31—CTAF. PAPI Rwy 14, and Rwy 32 operates continuously. Rwy 13 PAPI unusable byd 4° right of course, inside .5 NM. Rwy 14 PAPI unusable byd 8° left of course. Arpt beacon on west edge of arpt.

MILITARY—A-GEAR Rwy 14 EMAS 280' x 162'. Rwy 32 EMAS 225' x 162'. FUEL J8(Mil), A (1100-0500Z† Mon-Fri; 1300-0400Z† Sat-Sun; C651-227-8108, OT PN 4 hr.) (NC-100LL)

AIRPORT REMARKS: Attended continuously. Fuel: JET A ldg fee, ctc FBO. Arpt CLOSED to acft over 100,000 lbs. Deer, birds and wildlife on and invof arpt. Complex airport geometry. Verify correct compass heading prior to departure. PPR acft over 100,000 lbs, ctc arpt manager. For noise abatement procedures, www.macnoise.com/pilots. Acft please follow voluntary noise abatement procedures. Rwy 14 is calm wind rwy when twr clsd. When using Rwy 27 or Rwy 31, hazardous river tfc may exist. Southeast arrivals and departures avoid tfc pattern ops at South St. Paul arpt 164° 5 NM at and blo 1720' MSL. Twy A clsd between Twy A3 and Twy A4 except for wingspan less than 101'. Expect helicopter ops on Twy A invof the ctrl twr, north to the apch end of Rwy 14. Twy B clsd between MN jet ramp and Twy A (southern corner) except for wingspan less than 72' due to flood wall obstacle. Flight Notification Service (ADCUS) avbl. Ldg fee.



TWIN CITIES

H-21, L-121, 141, A

IAP, AD

CONTINUED ON NEXT PAGE

CONTINUED FROM PRECEDING PAGE

AIRPORT MANAGER: 651-224-4306

WEATHER DATA SOURCES: ASOS (651) 298-1410 LAWRS.

COMMUNICATIONS: CTAF 119.1 ATIS 118.35 UNICOM 122.95

® MINNEAPOLIS APP/DEP CON 121.2

ST PAUL TOWER 119.1 (1200-0400Z† Mon-Fri, 1300-0400Z† Sat-Sun)

GND CON 121.675 CLNC DEL 121.675

MINNEAPOLIS APCH CONTROL CLNC DEL 121.675 (0400-1200Z† Mon-Fri, 0400-1300Z† Sat-Sun)

ARNG OPS 126.2 347.7

AIRSPACE: CLASS D svc 1200-0400Z† Mon-Fri, 1300-0400Z† Sat-Sun other times CLASS E.

VOR TEST FACILITY (VOT) 114.4

RADIO AIDS TO NAVIGATION: NOTAM FILE PNM.

GOPHER (H) VORTACW 117.3 GEP Chan 120 N45°08.74' W93°22.39' 127° 18.4 NM to fld. 877/6E. HIWAS.

HOPEY NDB (MHW) 400 PPI N44°52.40' W92°56.52' 303° 6.2 NM to fld. 1013/3E. NOTAM FILE STP.

ILS/DME 111.5 I-VKG Chan 52 Rwy 14. Class IB. Unmonitored when twr clsd. LOC unusable 9° right of course.

Glideslope unusable 4° left or right of course. LOC unusable byd 6° left of course.

ILS/DME 111.5 I-BAO Chan 52 Rwy 32. Class IA. DME unusable blo 3,500' byd 25° left of course. Unmonitored when twr clsd.

COMM/NAV/WEATHER REMARKS: Emerg frequency 121.5 not avbl at twr.

SAUK CENTRE MUNI (D39) 2 SE UTC-6(-5DT) N45°42.40' W94°55.99'

TWIN CITIES

1242 B TPA-2042(800) NOTAM FILE PNM

L-14H

RWY 14-32: H3296X75 (ASPH) MIRL

IAP

RWY 14: REIL. PAPI(P4L)—GA 3.0° TCH 23'.

RWY 32: REIL. PAPI(P4L)—GA 3.0° TCH 22'.

RWY 08-26: 2404X120 (TURF)

RWY 26: Tree.

SERVICE: S3 FUEL 100LL LGT MIRL Rwy 14-32 preset to low, incr intensity and ACTIVATE REIL Rwy 14 and Rwy 32, PAPI Rwy 14 and Rwy 32—CTAF.

AIRPORT REMARKS: Attended Mon-Fri 1400-2300Z†. Fuel avbl 24 hrs with credit card. Rwy 08-26 not plowed winter months. Rwy 08-26 marked with yellow cones.

AIRPORT MANAGER: 320-352-2203

WEATHER DATA SOURCES: AWOS-3 118.475 (320) 352-0136.

COMMUNICATIONS: CTAF 122.9

MINNEAPOLIS CENTER APP/DEP CON 126.1

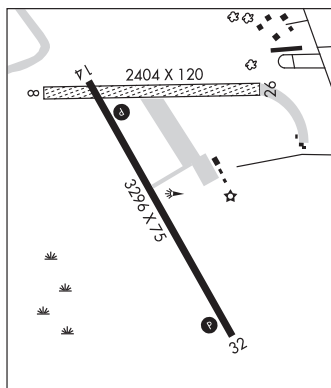
RADIO AIDS TO NAVIGATION: NOTAM FILE AXN.

ALEXANDRIA (L) VOR/DME 112.8 AXN Chan 75 N45°57.50'

W95°13.96' 133° 19.6 NM to fld. 1367/7E. HIWAS.

VOR/DME unusable:

Byd 30 NM blo 3,500'



SCOTTS SPB (See CRANE LAKE on page 152)

SCOTT N48°15.59' W92°28.48' NOTAM FILE CDD.

GREEN BAY

NDB (MHW) 385 SCG at Scotts. 1155/1W. (VFR only).