ILS or LOC RWY 36
AUBURN UNIVERSITY RGNL (AUO)

LOC/DME I-AUO	APP CRS	Rwy ldg	5264
110.1	005°	TDZE	759
Chan 38		Apt Elev	777

DME required.

Inop table does not apply to S-ILS 36 all Cats.

MALSF

MISSED APPROACH: Climb to 1500 then climbing right turn to 3000 on heading 175° and on LGC VORTAC R-196 to HESEL/I-AUO 13.8 DME/RADAR and hold.

AWOS-3PT	ATLANTA APP CON ★	AUBURN TOWER ★	GND CON	CLNC DEL	UNICOM
132.575	125.5 323.1	123.875	121.625	118.7 (When twr closed)	123.0 (CTAF) L

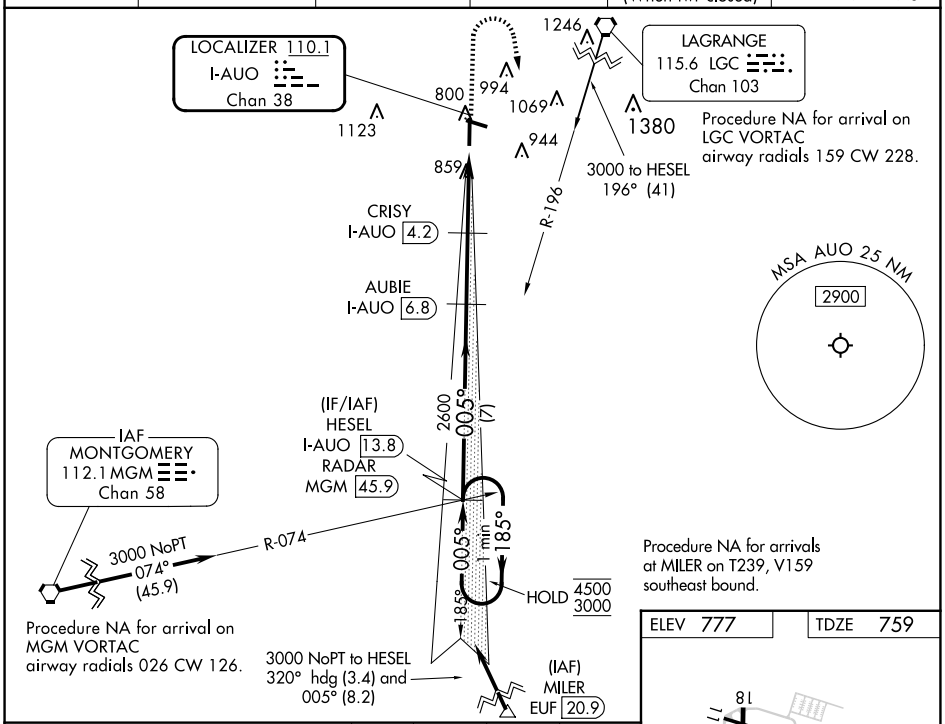

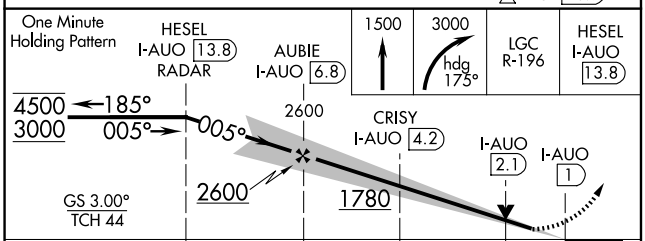

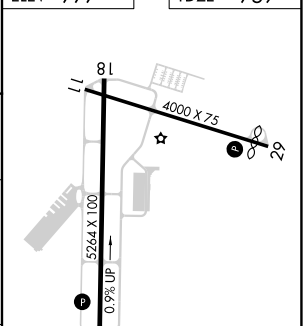

CATEGORY	A	B	C	D
S-ILS 36	959-¾ 200 (200-¾)			
S-LOC 36	1120-¾ 361 (400-¾)			
C CIRCLING	1240-1 463 (500-1)	1360-1 583 (600-1)	1380-1¾ 603 (700-1¾)	1440-2 663 (700-2)

FAF to MAP 5.7 NM

Knots	60	90	120	150	180
Min:Sec	5:42	3:48	2:51	2:17	1:54

SE-4, 15 MAY 2025 to 12 JUN 2025

SE-4, 15 MAY 2025 to 12 JUN 2025