RNAV (GPS) RWY 8R

HARTSFIELD/JACKSON ATLANTA INTL (ATL)

WAAS CH 48800 W08D	APP CRS 095°	Rwy ldg 9999 TDZE 1024 Apt Elev 1026

RNP APCH - GPS.
RADAR required.

For uncompensated Baro-VNAV systems, LNAV/VNAV NA below -5°C or above 54°C. Simultaneous approach authorized with Rwy 9L or 9R or 10. LNAV procedure NA during simultaneous operations. Use of FD or AP providing RNAV track guidance required during simultaneous operations.

MISSED APPROACH: Climb to 1500 then climbing left turn to 3500 direct TROYS and hold.

D-ATIS	ATLANTA APP CON	ATLANTA TOWER 8L-26R	8R-26L	9L-27R	9R-27L	10-28	ALL RWYS	GND CON (8L-26R,8R-26L)	(9L-27R,9R-27L)	10-28	ALL RWYS
ARR 119.65 DEP 125.55	127.9 379.9	119.1	125.325	123.85	119.3	119.5	254.4	121.9	121.75	121.65	254.4

CLNC DEL	CPDLC
118.1	

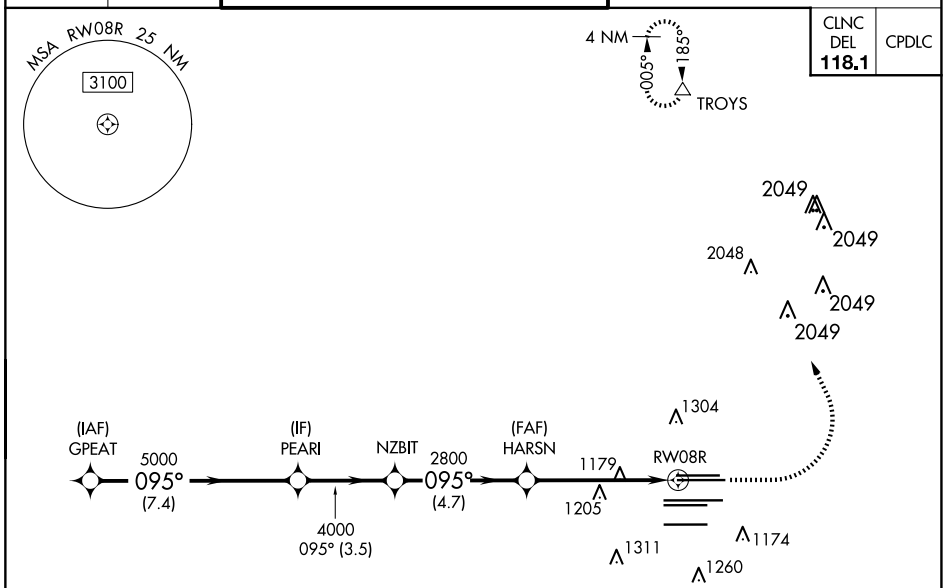

ELEV 1026 D TDZE 1024

VGSI and RNAV glidepath not coincident (VGSI Angle 3.00/TCH 67).

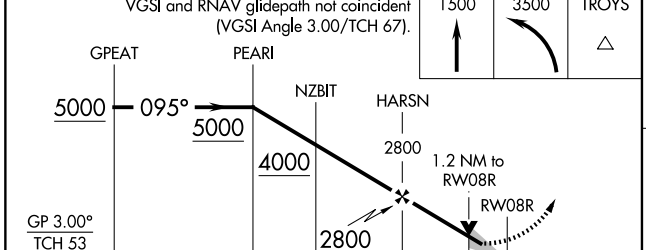

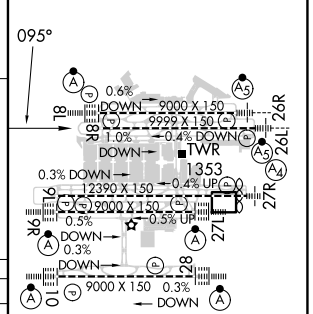

HIRL all Rwys
TDZ/CL Rwys 8L, 9R, 10, 26R, 27L and 28

CATEGORY	A	B	C	D
LPV DA	1282/40 258 (300-¾)			
LNAV/VNAV DA	1440/60 416 (500-1¼)			
LNAV MDA	1460/55 436 (500-1)		1460-1¼ 436 (500-1¼)	

SE-4, 15 MAY 2025 to 12 JUN 2025
SE-4, 15 MAY 2025 to 12 JUN 2025