APP CRS	Rwy ldg	8003
100°	TDZE	201
	Apt Elev	201

RNAV (GPS) RWY 10
LAKE CITY GATEWAY (LCQ)

RNP APCH-GPS.

When local altimeter setting not received, use Gainesville altimeter setting: Increase all MDAs 100 feet; increase LNAV Cat C/D visibility ⅜ SM and Circling Cat C visibility ½ SM and Cat D ¼ SM. Procedure NA at night. Rwy 10 helicopter visibility reduction below 1 SM NA.

MISSED APPROACH: Climb to 800 then climbing right turn to 2000 direct DREBL and hold.

AWOS-3	JACKSONVILLE CENTER	LAKE CITY TOWER ★	GND CON	UNICOM
120.675	125.375 254.325	119.2 (CTAF) L 314.6	121.9	122.95

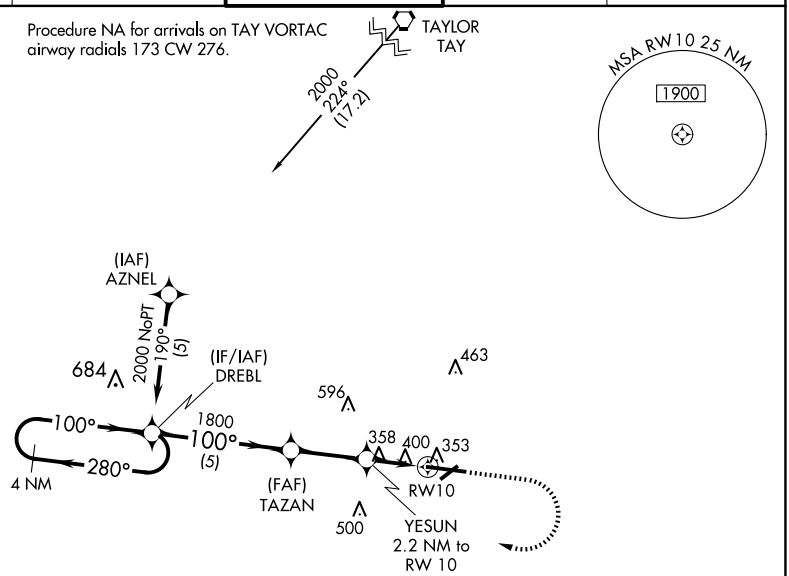

ELEV 201 TDZE 201

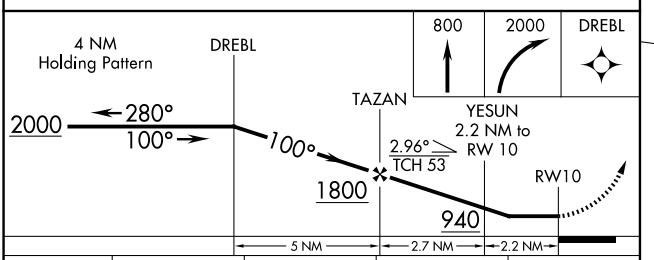

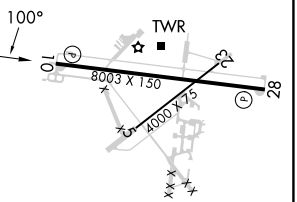

CATEGORY	A	B	C	D
LNAV MDA	700-1 499 (500-1)		700-1⅜ 499 (500-1⅜)	
CIRCLING	760-1 559 (600-1)		780-1½ 579 (600-1½)	960-2½ 759 (800-2½)

REIL Rwys 10 and 28 L
MIRL Rwys 5-23 and 10-28 L

SE-3, 15 MAY 2025 to 12 JUN 2025