ILS or LOC/DME RWY 34

ARLINGTON MUNI (GKY)

LOC/DME I-GKY	APP CRS	Rwy ldg	6080
111.55	342°	TDZE	620
Chan 52 (Y)		Apt Elev	628

When local altimeter setting not received, use Grand Prairie Muni altimeter setting. Inop table does not apply to S-ILS 34.
For inop MALSR increase S-LOC 34 Cat A, B visibility to 1 mile.

MALSR

MISSED APPROACH: Climb to 1100 then climbing left turn to 3000 via heading 245° and TTT VOR/DME R-206 to TILLA INT/TTT 37 DME and hold.

ASOS	LONE STAR APP CON	ARLINGTON TOWER ★	GND CON	CLNC DEL	CLNC DEL (When twr closed)
127.375	135.975 379.9	128.625 (CTAF) (L)	121.875	121.875	118.85

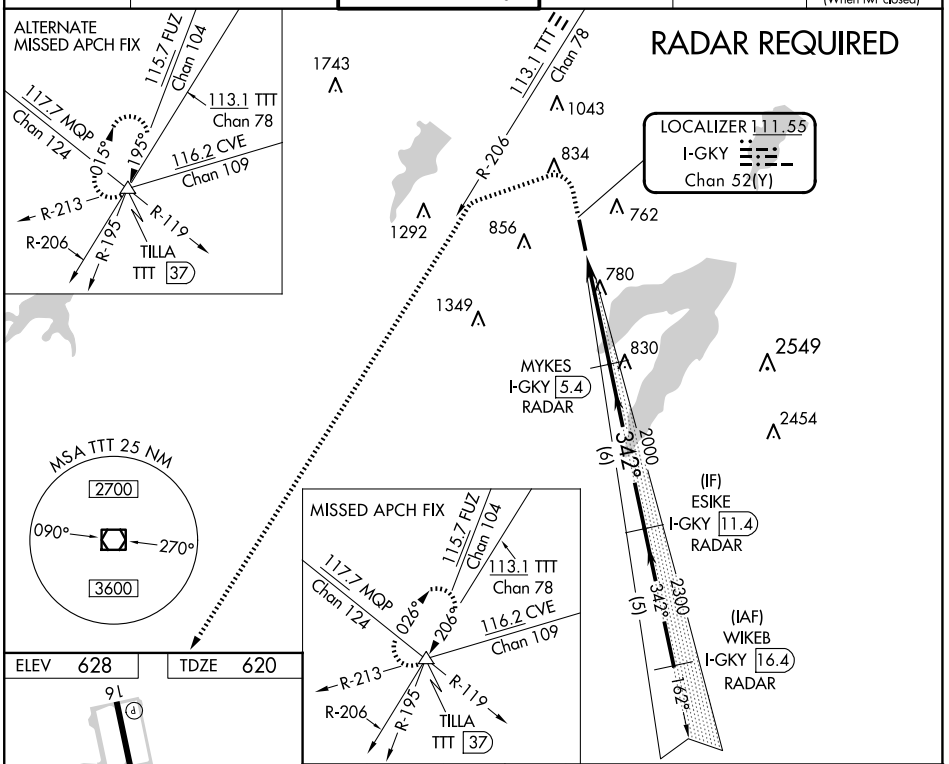

ELEV 628	TDZE 620

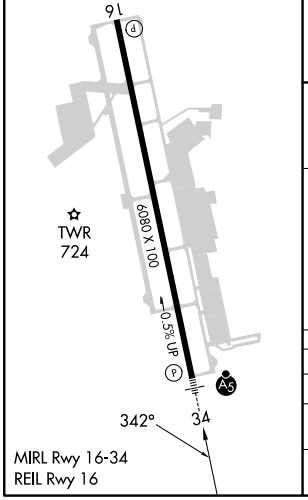

1100	3000 hdg 245°	TTT R-206	TILLA

VGSI and ILS glidepath not coincident (VGSI Angle 3.00/TCH 55).

*LOC only.

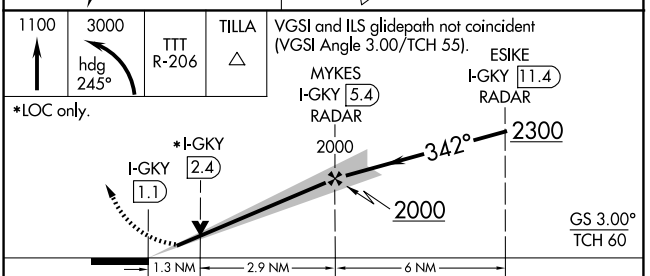

CATEGORY	A	B	C	D
S-ILS 34	820-¾ 200 (200-¾)			NA
S-LOC 34	1060-¾ 440 (500-¾)			NA
CIRCLING	1100-1 472 (500-1)	1140-1 512 (600-1)	1220-1½ 592 (600-1½)	NA

SC-2, 15 MAY 2025 to 12 JUN 2025