

25107

AIRPORT DIAGRAM

AL-6917 (FAA)

FORT WORTH SPINKS (FWS)
FORT WORTH, TEXAS

ATIS
120.025
SPINKS TOWER ★
124.625
GND CON
119.475

32°34.5'N

FIELD
ELEV
700

ILS
HOLD

381

ILS
HOLD

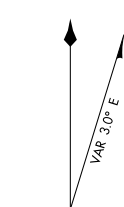
177.1°

181

ELEV
694

177.0°

3660 X 60

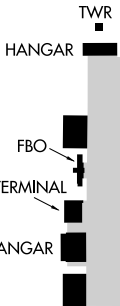


JANUARY 2025
ANNUAL RATE OF CHANGE
0.1° W

32°34.0'N

SC-2, 15 MAY 2025 to 12 JUN 2025

SC-2, 15 MAY 2025 to 12 JUN 2025



6002 X 100

Soft Surface

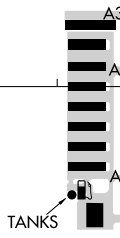
36R
ELEV
695

Soft Surface

CAUTION: BE ALERT TO RUNWAY CROSSING CLEARANCES.
READBACK OF ALL RUNWAY HOLDING INSTRUCTIONS IS REQUIRED.

32°33.5'N

RWY 18R-36L
S-60, D-70, 2D-100



ILS
HOLD

357.1°

36L
ELEV
689

97°18.5'W

97°18.0'W

AIRPORT DIAGRAM

25107

FORT WORTH, TEXAS
FORT WORTH SPINKS (FWS)