VOR/DME RWY 35
STILLWATER RGNL (SWO)

VOR/DME SWO 108.4 Chan 21	APP CRS 356°	Rwy ldg 7401 TDZE 966 Apt Elev 1000

When local altimeter setting not received, use Ponca City Rgnl altimeter setting and increase all MDA 80 feet; S-35 Cats C/D visibility ¼ mile; Circling Cat D visibility ½ mile. VDP NA with Ponca City altimeter setting.

MISSED APPROACH: Climb to 2600 direct SWO VOR/DME and hold.

ASOS	KANSAS CITY CENTER	STILLWATER TOWER ★	GND CON	UNICOM
135.725	127.8 319.1	125.35 (CTAF) L	121.6	122.95

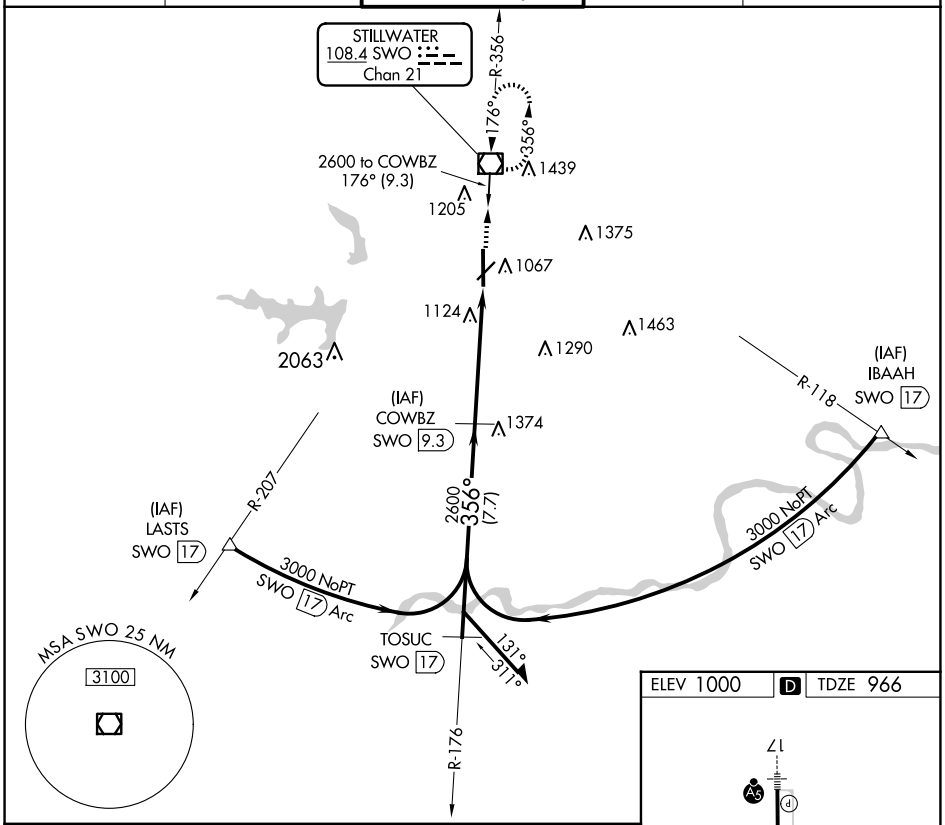

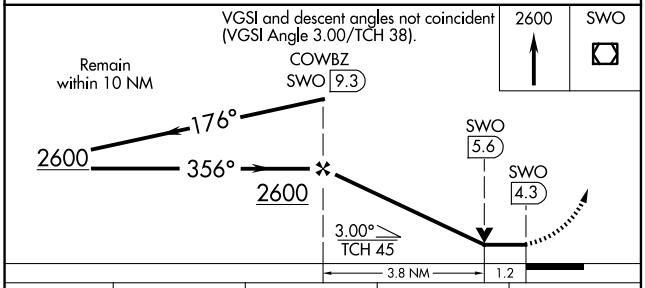

CATEGORY	A	B	C	D
S-35	1380-1 414 (400-1)		1380-1¼ 414 (400-1¼)	
C CIRCLING	1420-1 420 (500-1)	1460-1 460 (500-1)	1520-1½ 520 (600-1½)	1740-2¼ 740 (800-2¼)

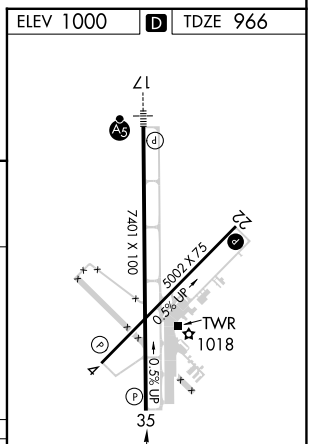

SC-1, 15 MAY 2025 to 12 JUN 2025
SC-1, 15 MAY 2025 to 12 JUN 2025