

APP CRS	Rwy Idg	5001
079°	TDZE	350
	Apt Elev	355

RNAV (GPS) RWY 8

J LYNN HELMS SEVIER COUNTY (DEQ)

RNP APCH-GPS.

⚠ When local altimeter setting not received, use TXK altimeter and increase all MDAs 100 feet. Rwy 8 helicopter visibility reduction below $\frac{3}{4}$ SM NA. Circling Rwy 26 NA at night.

MISSED APPROACH: Climbing right turn to 2500 direct ZEBOB and hold.

ASOS
134.075

FORT WORTH CENTER
123.925 269.475

UNICOM
122.8 (CTAF) 0

1620 **⚠**

RICH MOUNTAIN PGO

Procedure NA for arrival at PGO VORTAC on airway radials 155 CW 208.



(IAF) RAROY

2500 NoPT (5)

(IF/IAF) ZEBOB

2500 NoPT (5)

349°

(IAF) HEBAB

079°

259°

4 NM

079°

079°

079°

079°

079°

079°

079°

079°

079°

079°

079°

079°

079°

079°

079°

079°

079°

079°

079°

079°

079°

079°

079°

079°

079°

079°

079°

079°

079°

079°

079°

079°

079°

079°

079°

079°

079°

079°

079°

079°

079°

079°

079°

079°

079°

079°

079°

079°

079°

079°

079°

079°

079°

079°

079°

079°

079°

079°

079°

079°

079°

079°

079°

079°

079°

079°

079°

079°

079°

079°

079°

079°

079°

079°

079°

079°

079°

079°

079°

079°

079°

079°

079°

079°

079°

079°

079°

079°

079°

079°

079°

079°

079°

079°

079°

079°

079°

079°

079°

079°

079°

079°

079°

079°

079°

079°

079°

079°

079°

079°

079°

079°

079°

079°

079°

079°

079°

079°

079°

079°

079°

079°

079°

079°

079°

079°

079°

079°

079°

079°

079°

079°

079°

079°

079°

079°

079°

079°

079°

079°

079°

079°

079°

079°

079°

079°

079°

079°

079°

079°

079°

079°

079°

079°

079°

079°

079°

079°

079°

079°

079°

079°

079°

079°

079°

079°

079°

079°

079°

079°

079°

079°

079°

079°

079°

079°

079°

079°

079°

079°

079°

079°

079°

079°

079°

079°

079°

079°

079°

079°

079°

079°

079°

079°

079°

079°

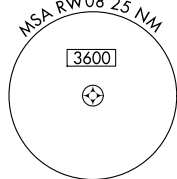
079°

079°

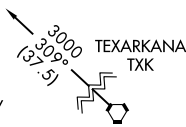
079°

079°

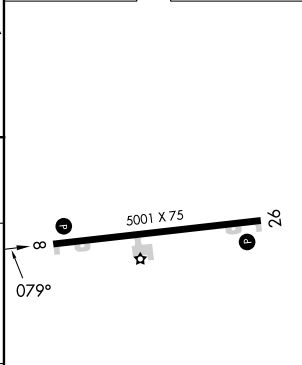
079°



Procedure NA for arrival at TXK VORTAC on airway radials 265 CW 348.



ELEV 355	TDZE 350
----------	----------



CATEGORY	A	B	C	D
RNAV MDA	780-1	430 (500-1)	NA	NA
CIRCLING	900-1 545 (600-1)	920-1 565 (600-1)	NA	NA

REIL Rwy 8 and 26 **0**
MIRL Rwy 8-26 **0**

SC-1, 15 MAY 2025 to 12 JUN 2025

SC-1, 15 MAY 2025 to 12 JUN 2025