ILS or LOC RWY 16R
SEATTLE-TACOMA INTL (SEA)

LOC/DME I-CJL	APP CRS	Rwy ldg	8500
110.75	164°	TDZE	415
Chan 44 (Y)		Apt Elev	432

DME or RADAR required. From GRIFY: RNAV 1-GPS required.

T Simultaneous approach authorized with Rwy 16L and 16C. Simultaneous operations require use of vertical guidance, maintain last assigned altitude until established on glideslope.

ALSF-2

MISSED APPROACH: Climb to 900 then climb on heading 195° and on SEA VORTAC R-210 to cross TECEE/SEA 3 DME/RADAR at or below 2000 then climb to 5000 on SEA VORTAC R-210 to ZERLI/SEA 15 DME/RADAR and hold, continue climb-in-hold to 5000.

D-ATIS	SEATTLE APP CON	SEATTLE TOWER	GND CON	CLNC DEL	CPDLC
118.0	133.65 273.45	119.9 239.3 (Rwys 16L, 16C, 34C, 34R) 120.95 239.3 (Rwys 16R, 34L)	121.7	128.0	

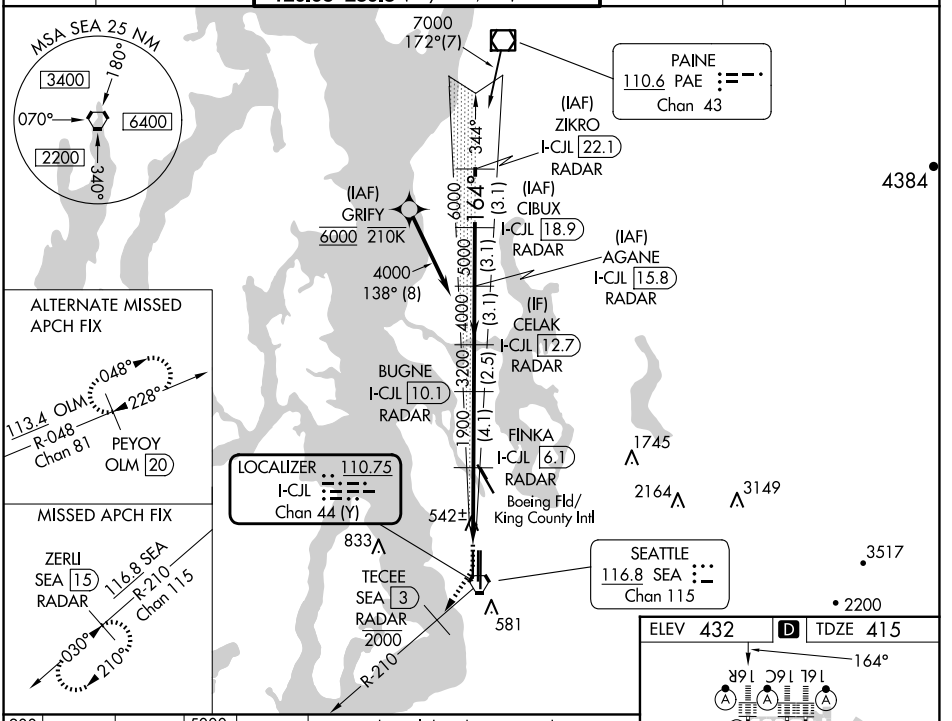

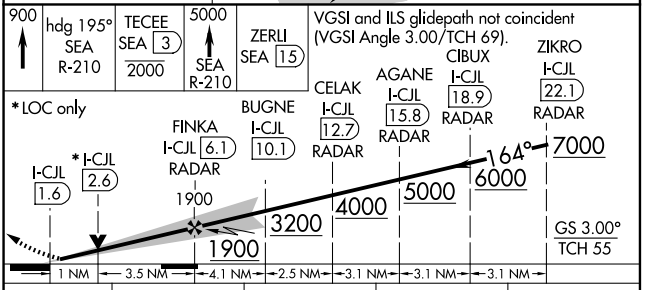

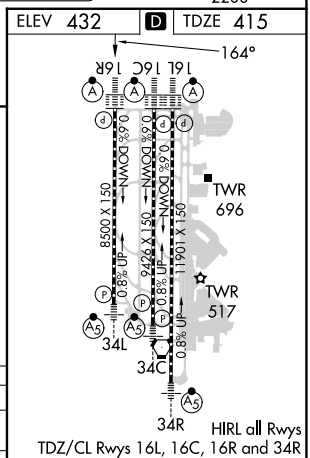

CATEGORY	A	B	C	D
S-ILS 16R	615/18 200 (200-½)			
S-LOC 16R	800/24 385 (400-½)		800/35 385 (400-⅝)	
C CIRCLING	1000-1 568 (600-1)		1000-1½ 568 (600-1½)	1000-2 568 (600-2)

FAF to MAP 4.5 NM					
Knots	60	90	120	150	180
Min:Sec	4:30	3:00	2:15	1:48	1:30

NW-1, 15 MAY 2025 to 12 JUN 2025

NW-1, 15 MAY 2025 to 12 JUN 2025