APP CRS	Rwy ldg	4750
297°	TDZE	1439
	Apt Elev	1442

RNAV (RNP) RWY 30

LEWISTON/NEZ PERCE COUNTY (LWS)

RNP AR APCH-GPS.

For uncompensated Baro-VNAV systems, procedure NA below -12°C or above 54°C.
Missed approach requires RNP less than RNP 1.00.

MISSED APPROACH: Climb to 6000 on track 297° to HERAG then left turn to VESZY then left turn to ISEKE and track 020° to UHSIV and hold.

ASOS	SEATTLE CENTER	LEWISTON TOWER ★	GND CON	UNICOM
135.575	123.95 290.55	119.4 (CTAF) L 318.8	121.9	122.95

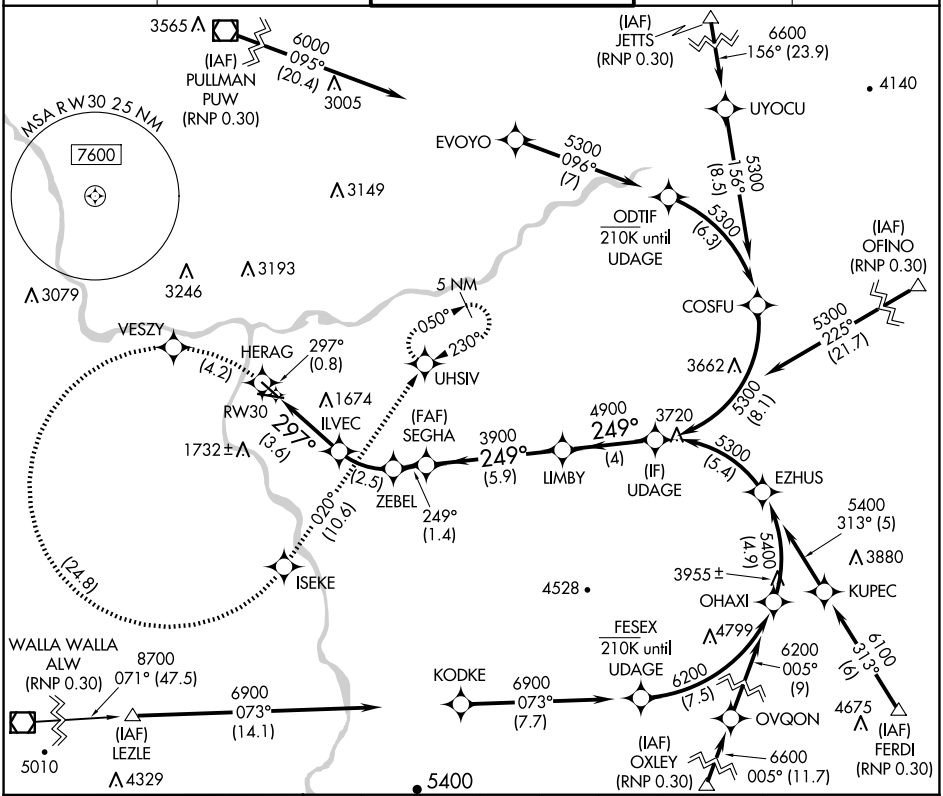

NW-1, 15 MAY 2025 to 12 JUN 2025

NW-1, 15 MAY 2025 to 12 JUN 2025

ELEV 1442 D TDZE 1439

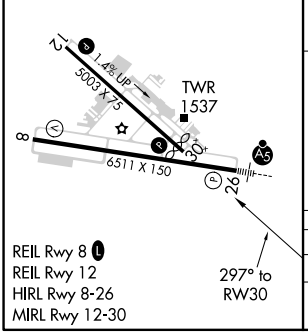

REIL Rwy 8 L
REIL Rwy 12
HIRL Rwy 8-26
MIRL Rwy 12-30

297° to RW30

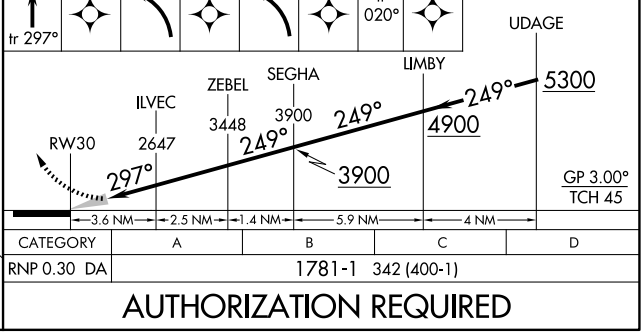

CATEGORY	A	B	C	D
RNP 0.30 DA	1781-1 342 (400-1)			

AUTHORIZATION REQUIRED