

25107

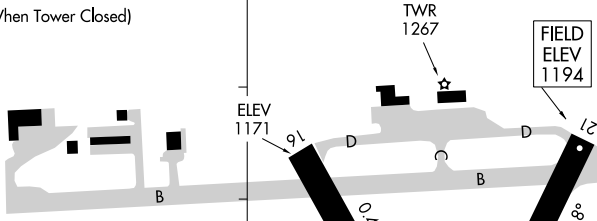
AIRPORT DIAGRAM

WHEELING OHIO COUNTY (H.L.G)
WHEELING, WEST VIRGINIA

AL-650 (FAA)

ASOS
127.375
WHEELING TOWER*
118.1 257.8
GND CON
121.75
CLNC DEL
125.275 (When Tower Closed)

40°11.0'N

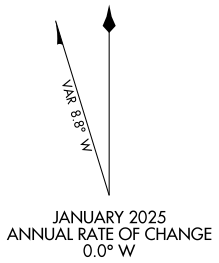


0.42% UP
159.8°

214.8°

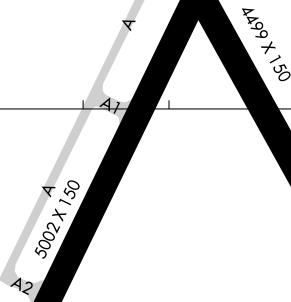
NE-4, 15 MAY 2025 to 12 JUN 2025

NE-4, 15 MAY 2025 to 12 JUN 2025



40°10.5'N

WEST VIRGINIA ARNG



0.5% UP
034.8°

339.8°

ELEV 1170

ELEV 1191

RWY 03-21
S-120, D-170, 2S-175, 2D-290
RWY 16-34
S-110, D-143, 2S-175, 2D-230

40°10.0'N

CAUTION: BE ALERT TO RUNWAY CROSSING CLEARANCES.
READBACK OF ALL RUNWAY HOLDING INSTRUCTIONS IS REQUIRED.

80°39.0'W

80°38.5'W

AIRPORT DIAGRAM

25107

WHEELING, WEST VIRGINIA
WHEELING OHIO COUNTY (H.L.G)