

25107

AIRPORT DIAGRAM

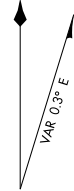
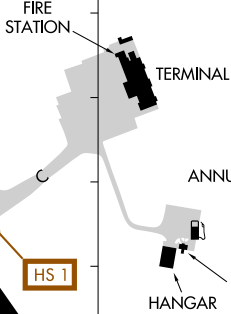
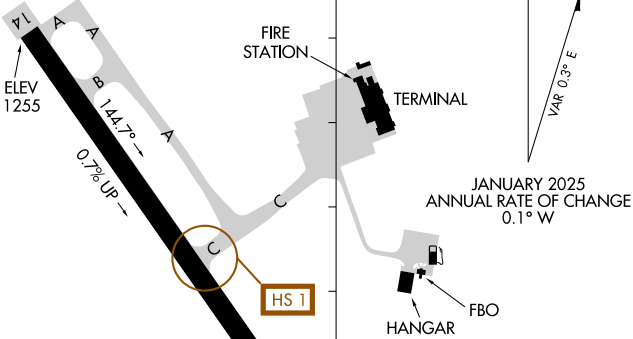
AL-10372 (FAA)

BRANSON (BBG)
BRANSON, MISSOURI

ATIS
 124.625
 BRANSON TOWER ★
 128.15
 GND CON
 118.4
 CLNC DEL
 118.4
 126.35 (When Tower Closed)

36°32.5'N

D



JANUARY 2025
 ANNUAL RATE OF CHANGE
 0.1° W

36°32.0'N

NC-3, 15 MAY 2025 to 12 JUN 2025

NC-3, 15 MAY 2025 to 12 JUN 2025

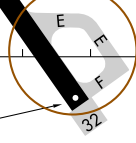
RWY 14-32
 PCN 39 R/C/W/U
 S-75, D-200, 2D-350, 2D/2D2-700

TWR ★

7140 X 150

HS 2

32A, P



FIELD ELEV 1302

36°31.5'N

CAUTION: BE ALERT TO RUNWAY CROSSING CLEARANCES.
 READBACK OF ALL RUNWAY HOLDING INSTRUCTIONS IS REQUIRED.

93°12.5'W

93°12.0'W

93°11.5'W

AIRPORT DIAGRAM

25107

BRANSON, MISSOURI
BRANSON (BBG)