VORTAC LNK 116.1 Chan 108	APP CRS 177°	Rwy ldg 5400 TDZE 1219 Apt Elev 1219

VOR RWY 17
LINCOLN (LNK)

When local altimeter setting not received, use Beatrice altimeter setting and increase all MDA 100 feet; increase S-17 Cat C/D visibility ⅜ SM and Circling Cat C/D visibility ¼ SM. VDP NA when using Beatrice altimeter setting.

MISSED APPROACH: Climb to 2800 then climbing left turn to 3100 direct LNK VORTAC and hold

ATIS	OMAHA APP CON	LINCOLN TOWER★	GND CON	CLNC DEL	UNICOM
118.05 290.9	124.0 270.3	118.5 (CTAF) 253.5	121.9 275.8	120.7 225.4	122.95

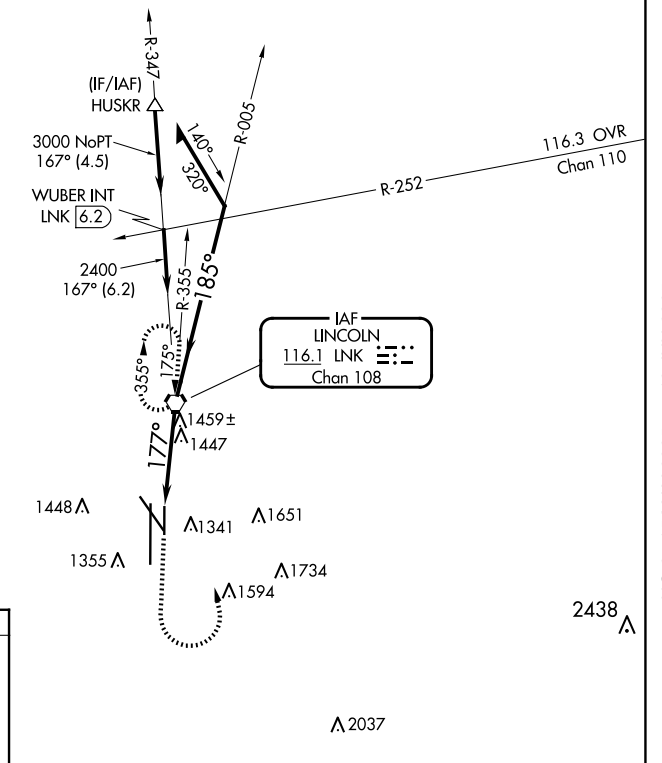

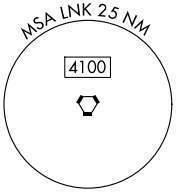

ELEV 1219 | D | TDZE 1219

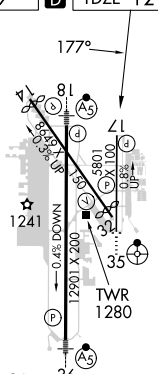

HIRL Rwy 18-36
REIL Rwys 14 and 17
MIRL Rwys 14-32 and 17-35

FAF to MAP 3.8 NM					
Knots	60	90	120	150	180
Min:Sec	3:48	2:32	1:54	1:31	1:16

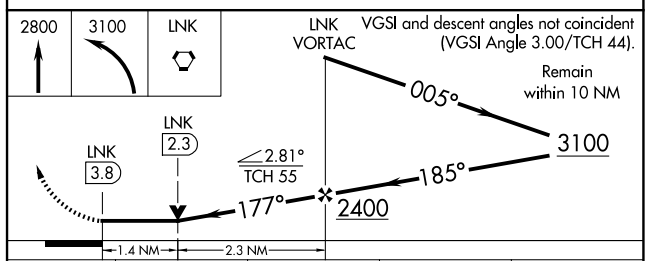

CATEGORY	A	B	C	D
S-17	1720-1 501 (600-1)		1720-1⅜ 501 (600-1⅜)	
C CIRCLING	1720-1 501 (600-1)	1760-1 541 (600-1)	1820-1¾ 601 (700-1¾)	1960-2½ 741 (800-2½)

NC-2, 15 MAY 2025 to 12 JUN 2025
NC-2, 15 MAY 2025 to 12 JUN 2025