WAAS CH 63199 W17A	APP CRS 174°	Rwy ldg 7351 TDZE 843 Apt Elev 845

RNAV (GPS) RWY 17R
GRAND FORKS INTL (GFK)

RNP APCH - GPS.

Baro-VNAV NA when using Crookston altimeter setting. For uncompensated Baro-VNAV systems, LNAV/VNAV NA below -20°C or above 54°C. VDP NA with Crookston altimeter setting. When local altimeter setting not received, use Crookston altimeter setting and increase all DA 62 feet and all MDA 80 feet and increase LPV and LNAV/VNAV all Cats visibility ⅛ SM, LNAV Cats C/D visibility ⅛ SM, and Circling Cat C visibility ¼ SM.

MISSED APPROACH: Climb to 2600 direct ERIXE and hold.

ATIS	GRAND FORKS APP CON★	GRAND FORKS TOWER★	GND CON	CLNC DEL	UNICOM
119.4	118.1 318.1	118.4 (CTAF) L 350.35	124.575	135.725	122.95

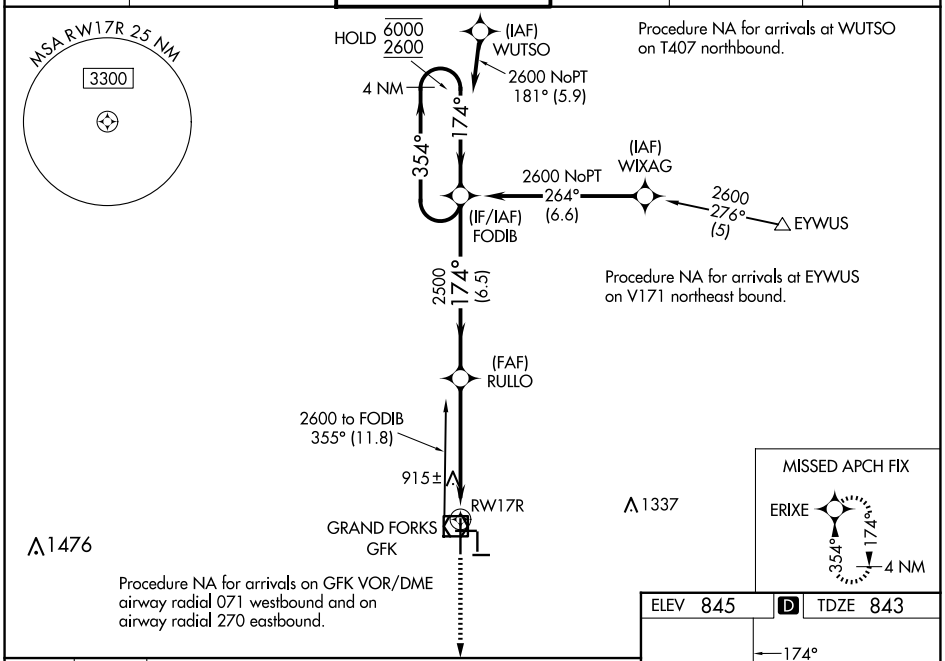

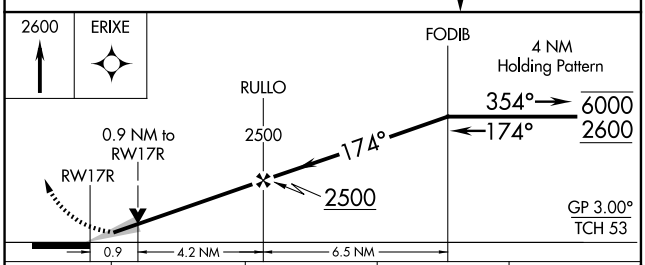

CATEGORY	A	B	C	D
LPV DA	1043-¾ 200 (200-¾)			
LNAV/VNAV DA	1093-¾ 250 (300-¾)			
LNAV MDA	1180-1 337 (400-1)			
C CIRCLING	1260-1 415 (500-1)	1300-1 455 (500-1)	1400-1½ 555 (600-1½)	1420-2 575 (600-2)

ELEV 845 D TDZE 843

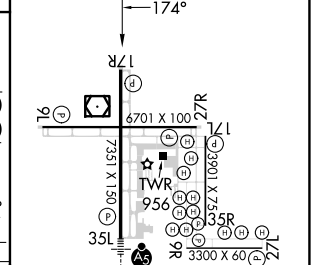

MIRL Rwy 9L-27R L
MIRL Rwys 9R-27L and 17L-35R
HIRL Rwy 17R-35L L
REIL Rwys 17R, 9L, and 27R L

NC-1, 15 MAY 2025 to 12 JUN 2025

NC-1, 15 MAY 2025 to 12 JUN 2025