APP CRS	Rwy ldg	11260
273°	TDZE	654
	Apt Elev	680

RNAV (RNP) Y RWY 27L
CHICAGO O'HARE INTL (ORD)

RNP AR APCH - GPS.

Simultaneous approach authorized. Use of FD or AP required during simultaneous operations. For uncompensated Baro-VNAV systems, procedure NA below -19°C or above 54°C.

ALSF-2

MISSED APPROACH: Climb to 4000 on track 273° to WASCO and hold.

D-ATIS	CHICAGO APP CON	O'HARE TOWER	GND CON	(TWR CENTER)	CLNC DEL	CPDLC
135.4 282.225	119.0 292.125	126.9 348.0	124.125 (TWR NORTH) 118.05 (TWR SOUTH) 226.675 (ALL TWRS)	121.75 (OBND) 121.9 (IBND)	121.6	

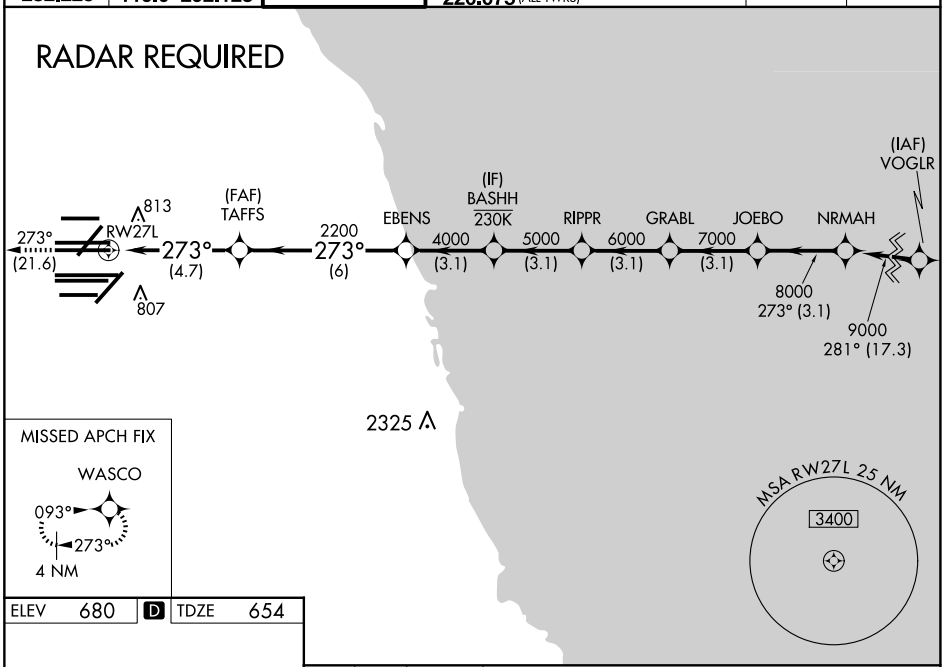

ELEV	680	D	TDZE	654

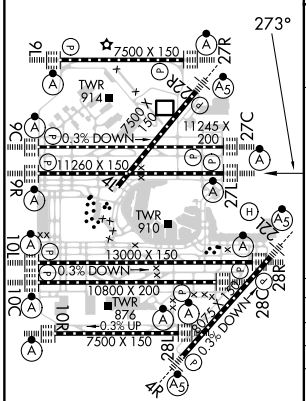

HIRL all Rwys
TDZ/CL all Rwys except 4L

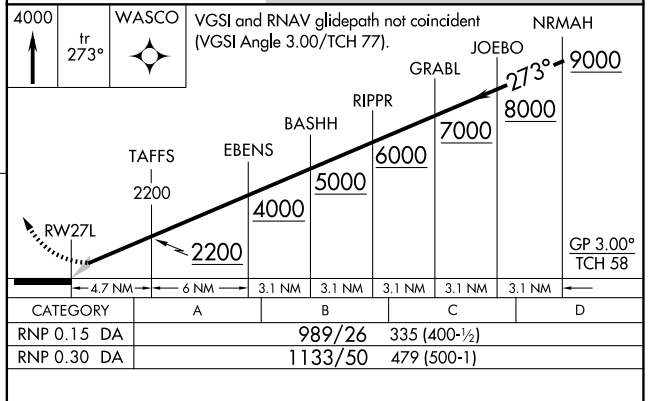

CATEGORY	A	B	C	D
RNP 0.15 DA	989/26	335 (400-½)		
RNP 0.30 DA	1133/50	479 (500-1)		

AUTHORIZATION REQUIRED

EC-3, 15 MAY 2025 to 12 JUN 2025

EC-3, 15 MAY 2025 to 12 JUN 2025