RNAV (RNP) Z RWY 28L

JOHN GLENN COLUMBUS INTL (CMH)

APP CRS	Rwy Idg	10113
281°	TDZE	815
	Apt Elev	815

RNP AR APCH.

For uncompensated Baro-VNAV systems, procedure NA below -19°C or above 54°C. For inop ALS, increase RNP 0.30 all Cats visibility to 1⅜ SM. Simultaneous approach authorized.

MALSR

MISSED APPROACH: Climb to 1400 then climbing left turn to 3000 direct BOUTN LOM and hold.

D-ATIS	COLUMBUS APP CON	COLUMBUS TOWER	GND CON	CLNC DEL	CPDLC
124.6	125.95 371.975	132.7 257.8	121.9 348.6	126.3	

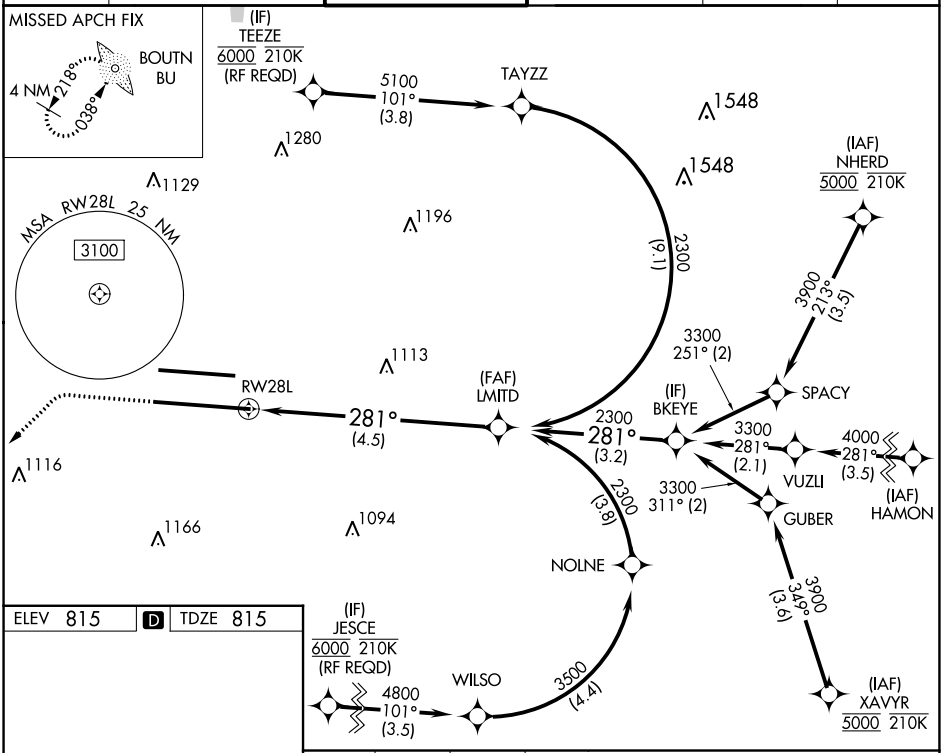

ELEV 815 D TDZ 815

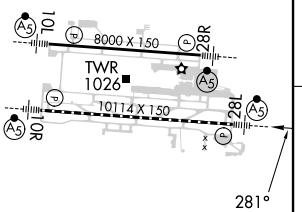

1400	3000	BU

VGSI and RNAV glidepath not coincident (VGSI Angle 3.00/ TCH 68).

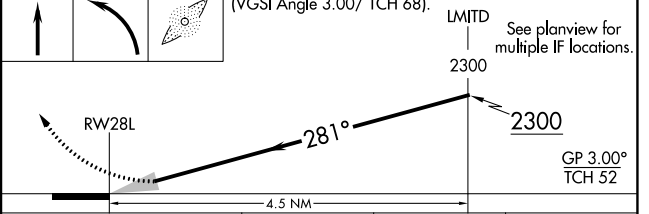

CATEGORY	A	B	C	D
RNP 0.17 DA	1147/26	332 (400-½)		
RNP 0.30 DA	1314/50	499 (500-1)		

AUTHORIZATION REQUIRED

TDZ/CL Rwy 10R-28L
HIRL Rwys 10R-28L and 10L-28R

EC-2, 21 MAR 2024 to 18 APR 2024
EC-2, 21 MAR 2024 to 18 APR 2024